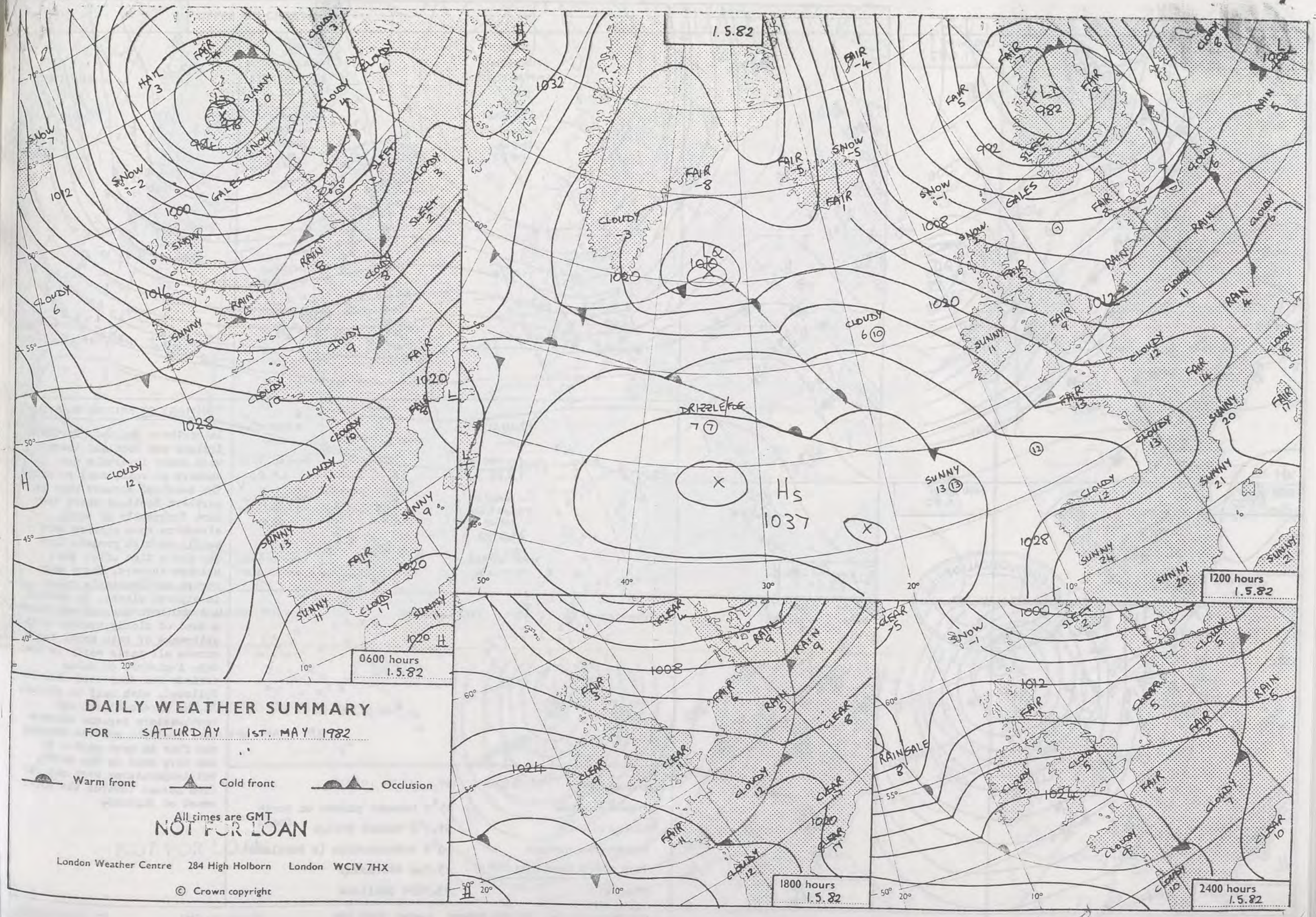

DAILY WEATHER SUMMARY

FOR SATURDAY 1ST. MAY 1982

Warm front — Cold front — Occlusion

All times are GMT

NOT FOR LOAN

London Weather Centre 284 High Holborn London WC1V 7HX

© Crown copyright

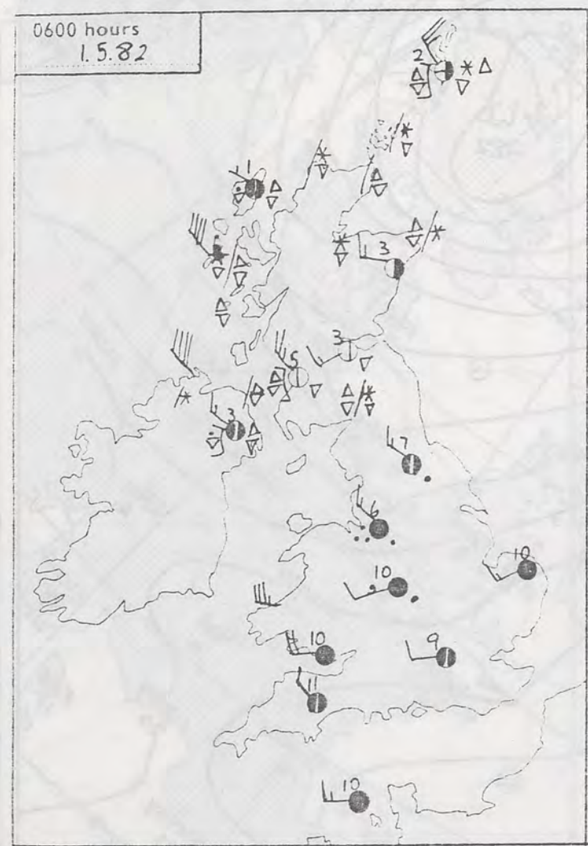

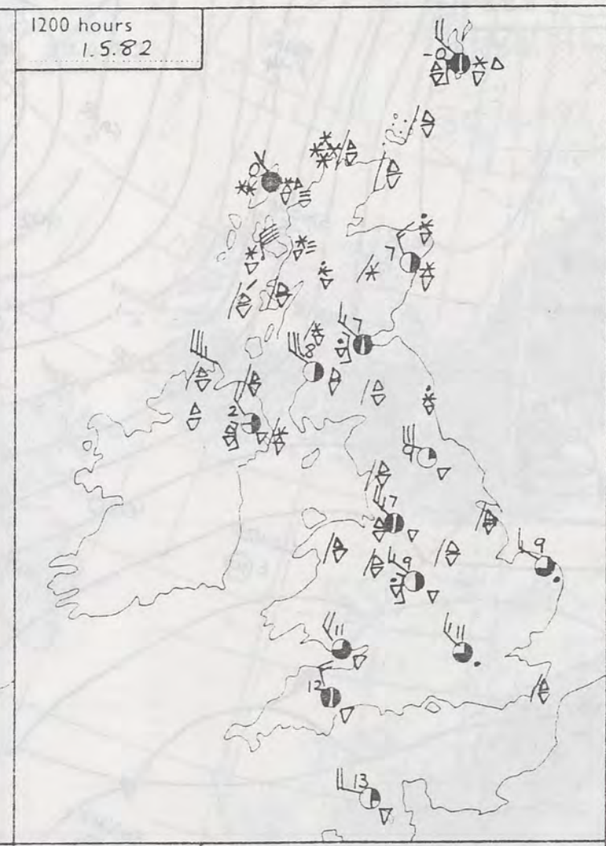

METEOROLOGICAL OFFICE
- 7 MAY 1982
LIBRARY

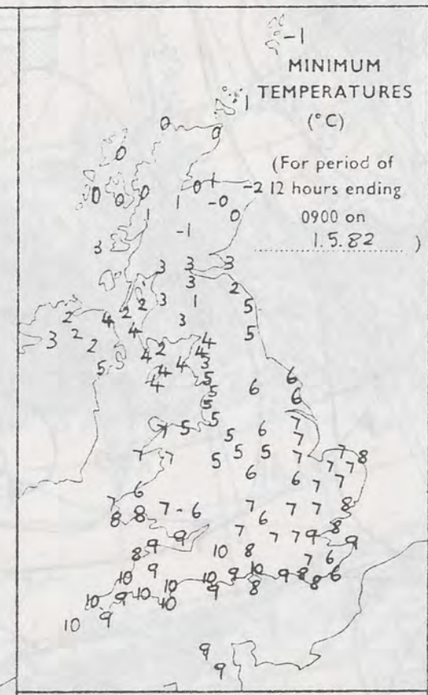

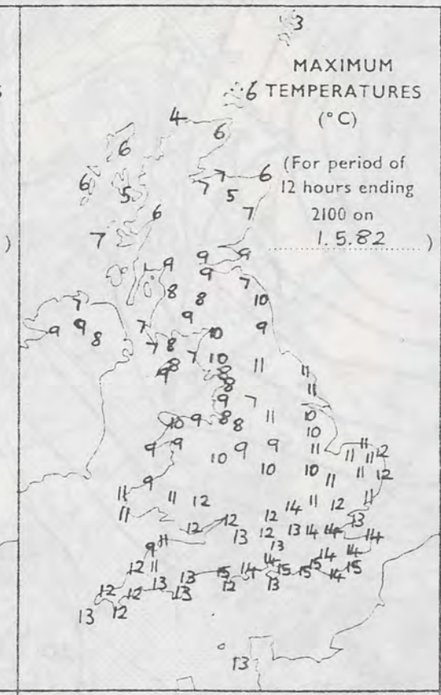

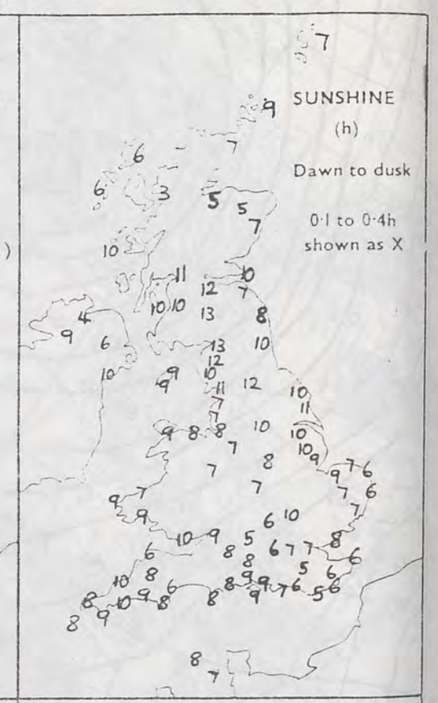

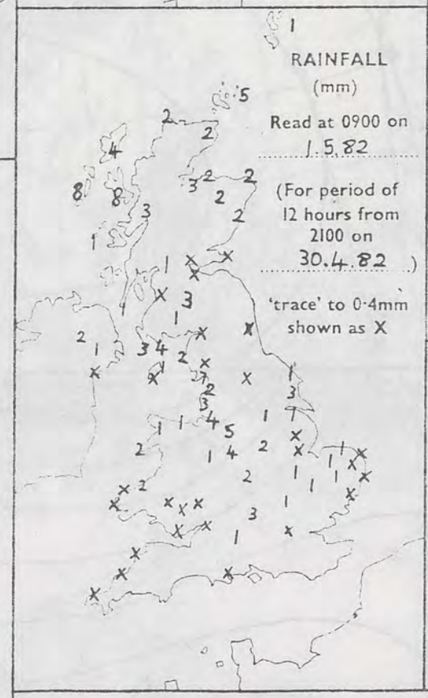

'Extremes' for SATURDAY 1ST. MAY 1982

Highest maximum	:	15°C Several places on South Coast
Lowest minimum	:	-1.1°C Tummel Bridge
Lowest grass minimum	:	-3°C Ardnamurchan (W Scotland)
Most rain (24 hours from 0900 h)	:	15.5mm Stornoway
Most sun	:	13.1hrs Carlisle

SUMMARY OF BRITISH WEATHER

In northern England, Northern Ireland and Scotland there were sunny intervals and showers of rain, hail or snow. The heaviest showers were in northern Scotland where they were frequently of snow, elsewhere snow showers were mainly on high ground. Snow lay for a time after the heavier showers. There were severe northwesterly gales in exposed places. In central and southern England and Wales a band of cloudy weather with outbreaks of rain moved south across all parts early in the day. A mixture of sunny periods and scattered showers followed, with hail in places. In the more southern and southwestern regions showers were isolated and the evening was fine in most parts. It was very cold in the north, but temperatures were not far from normal towards the south coast of England.

London Weather Centre 284 High Holborn London WC1V 7HX All times are GMT © Crown Copyright

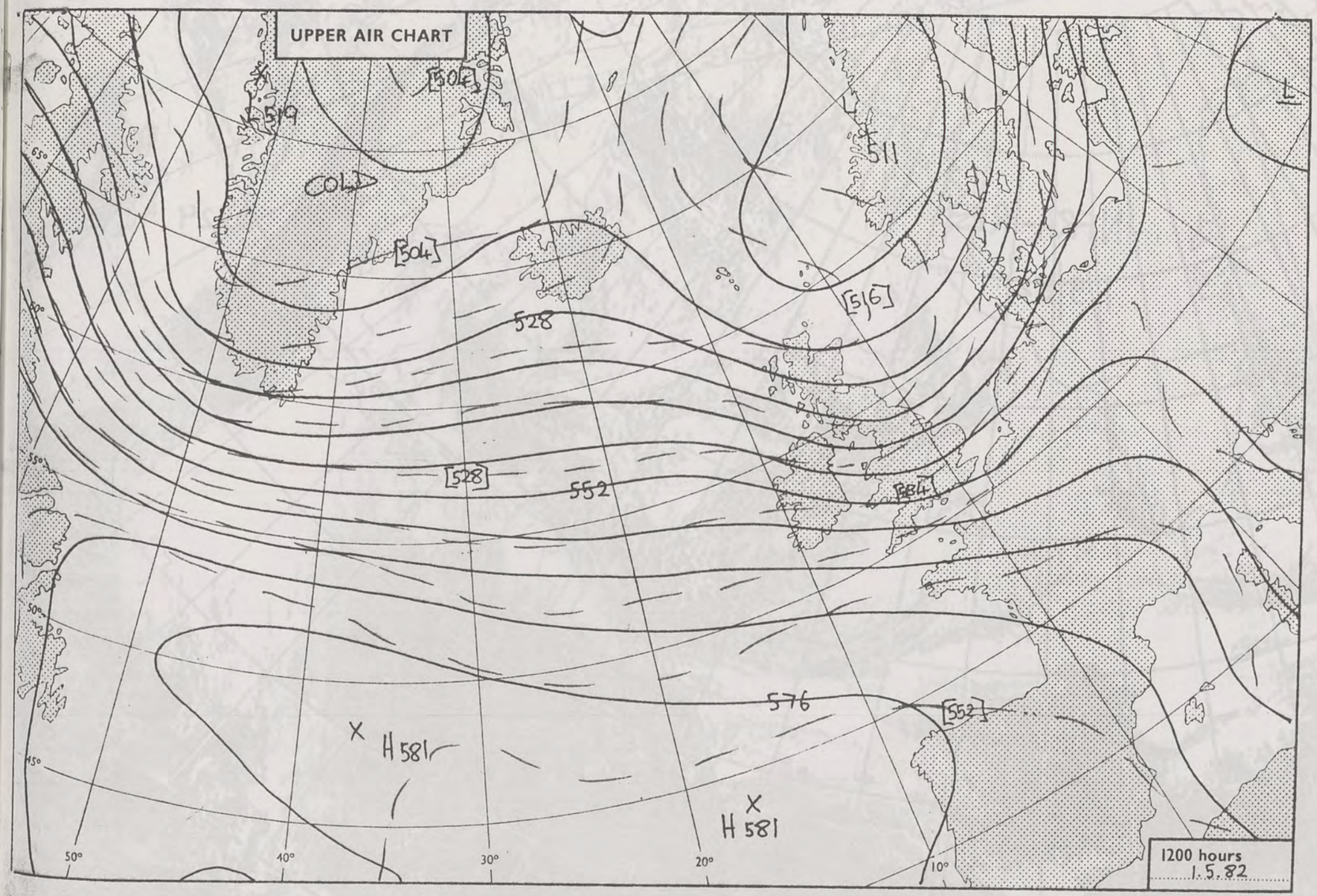

London Weather Centre 284 High Holborn London WCIV 7HX

All times are GMT

© Crown copyright

500 mb full lines
1000-500 mb pecked


INFRA-RED
1/5/82
0229
0551
0410

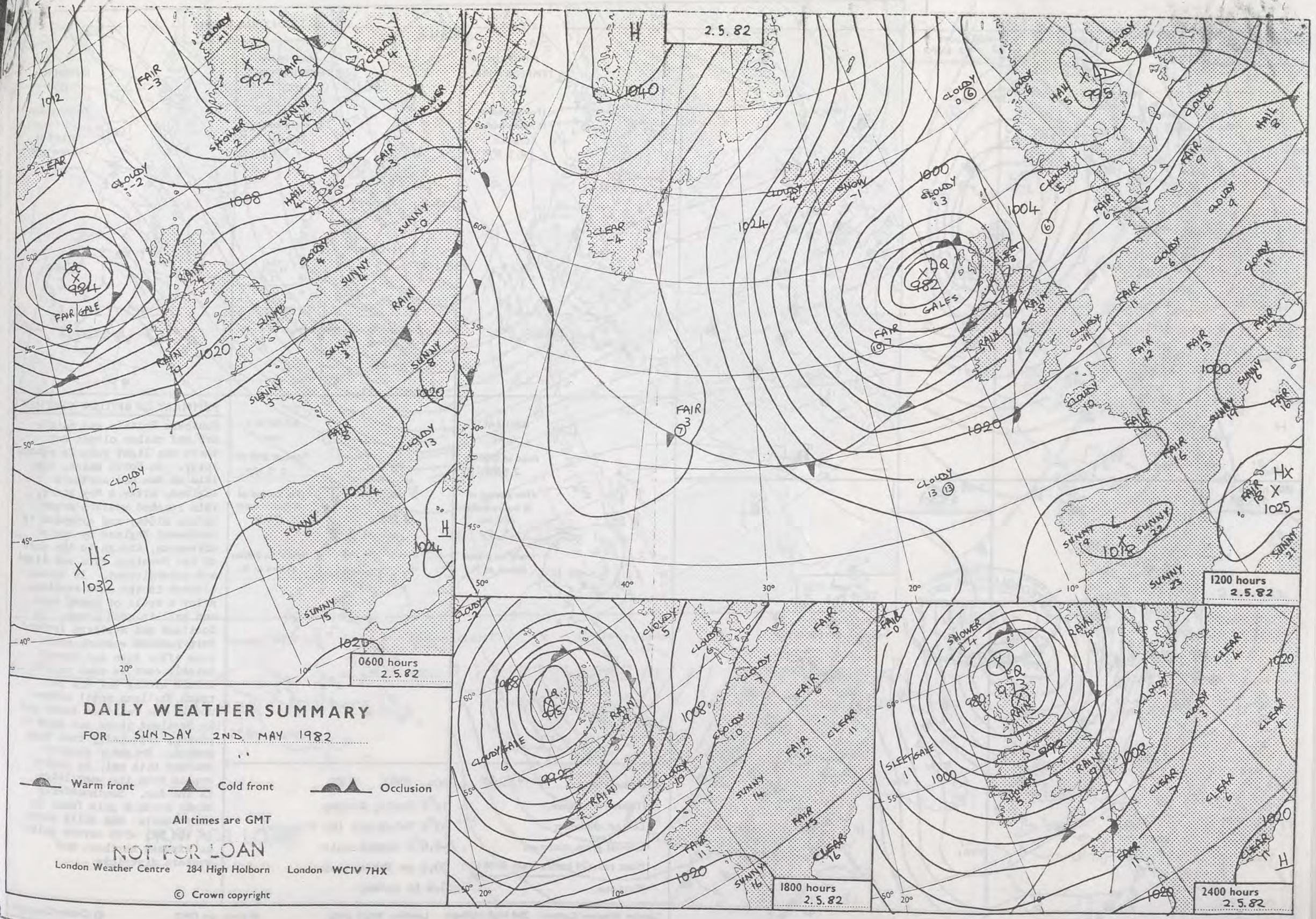

DAILY WEATHER SUMMARY

FOR SUNDAY 2ND MAY 1982

Warm front Cold front Occlusion

All times are GMT

NOT FOR LOAN

London Weather Centre 284 High Holborn London WCIV 7HX

© Crown copyright

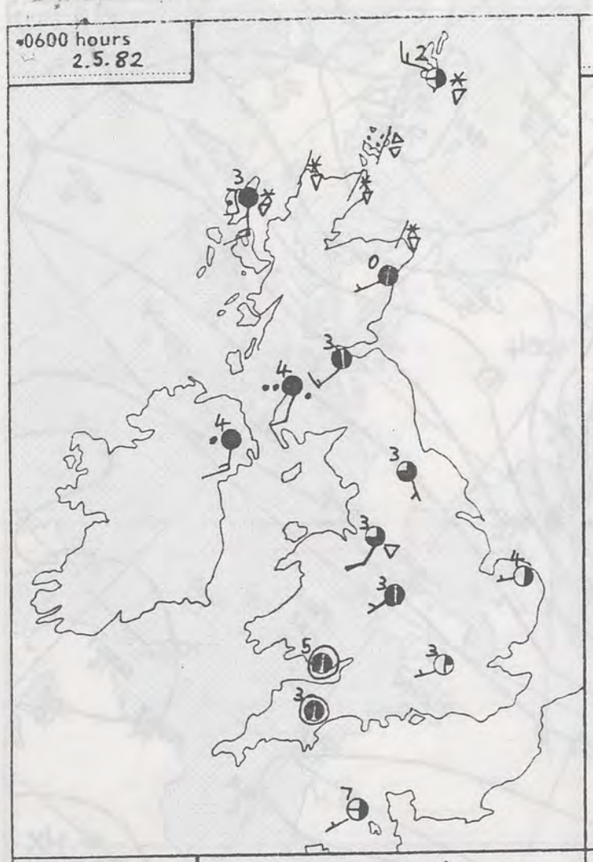

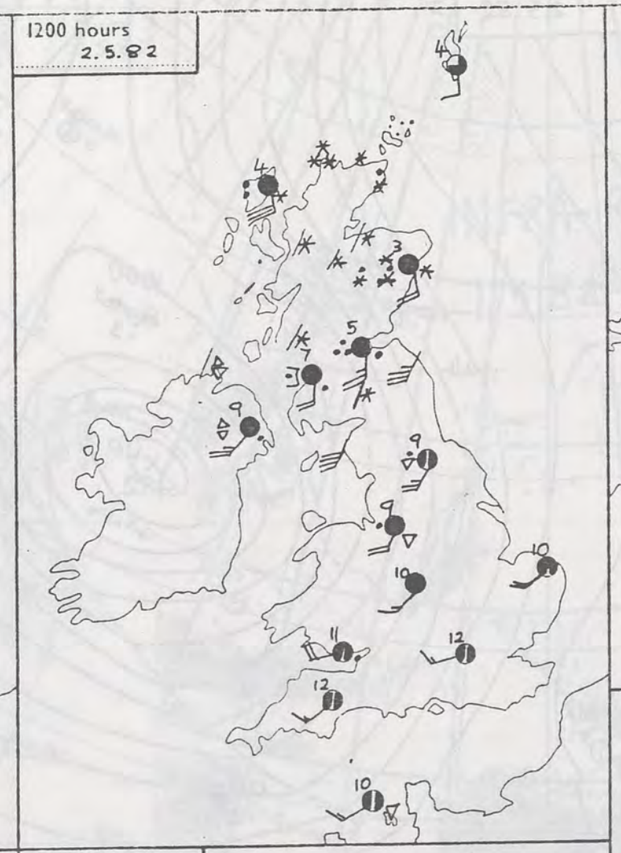

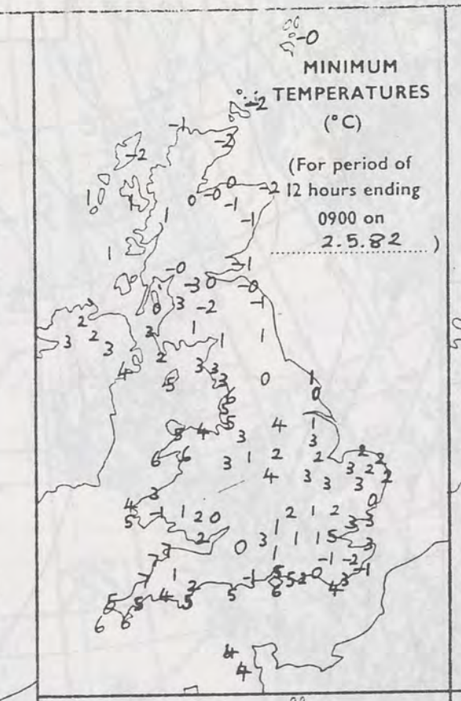

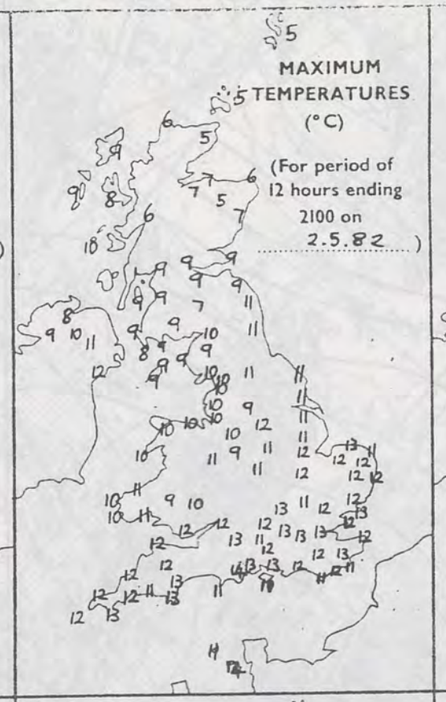

METEOROLOGICAL OFFICE
- 7 MAY 1982
LIBRARY

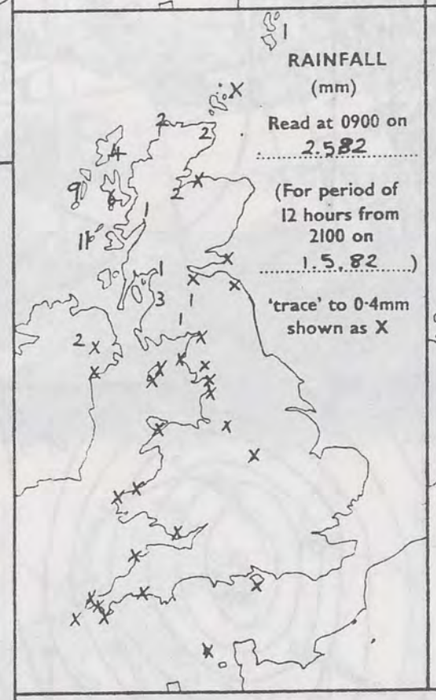

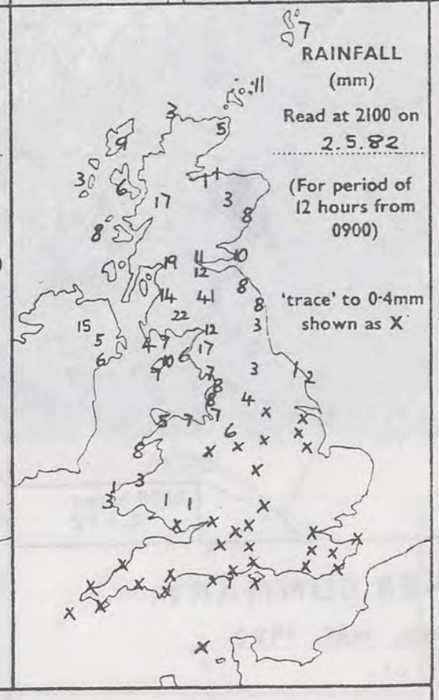

'Extremes' for SUNDAY 2ND. MAY 1982

Highest maximum	:	14°C Poole, Jersey
Lowest minimum	:	−3°C Salsburgh (nr Glasgow)
Lowest grass minimum	:	−6.0°C Eskdalemuir
Most rain (24 hours from 0900 h)	:	50.9 mm Eskdalemuir
Most sun	:	8.6 hr Jersey

SUMMARY OF BRITISH WEATHER

Southern Britain was mainly dry and rather cloudy but there was light rain in places later. In North Wales, the Isle of Man and northern England, after a dry start, rain reached western areas before midday and extended to northeast England by early afternoon, though to the east of the Pennines rain was light and intermittent. It became clearer in the late evening, after a spell of heavy rain and hail in some areas. In Scotland and Northern Ireland rain reached western parts soon after dawn and spread quickly east to most regions before midday but did not reach Shetland until afternoon. The rain was heavy and in Scotland there was snow in places, especially over high ground. Brighter showery weather with hail in places spread from the west later in the day. Southwesterly winds reached gale force in many coastal and hilly parts of the UK, with severe gales in exposed northern and western districts.

London Weather Centre 284 High Holborn London WCIV 7HX

All times are GMT

© Crown Copyright

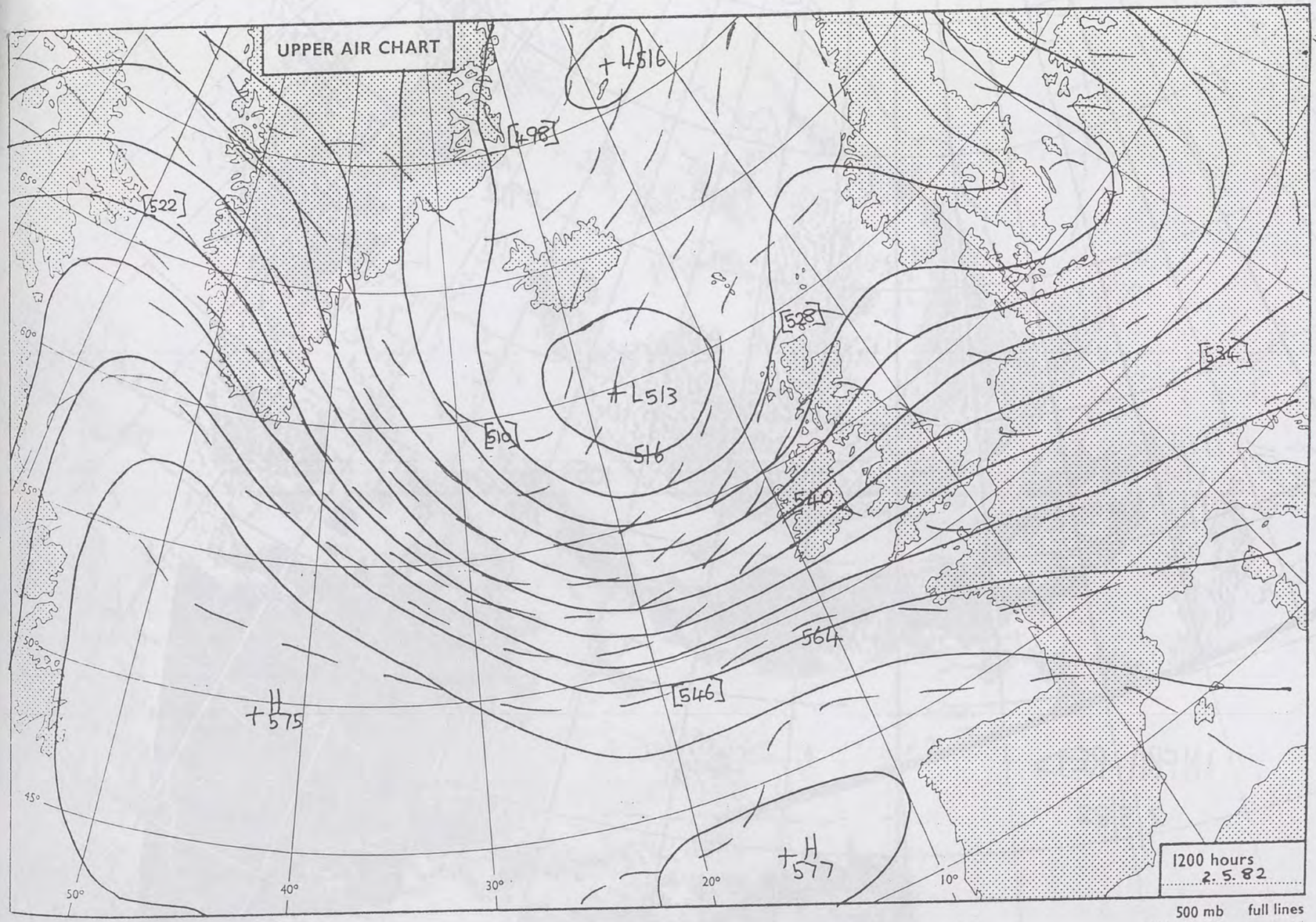

500 mb full lines
1000-500 mb pecked

London Weather Centre 284 High Holborn London WCIV 7HX

All times are GMT

© Crown copyright

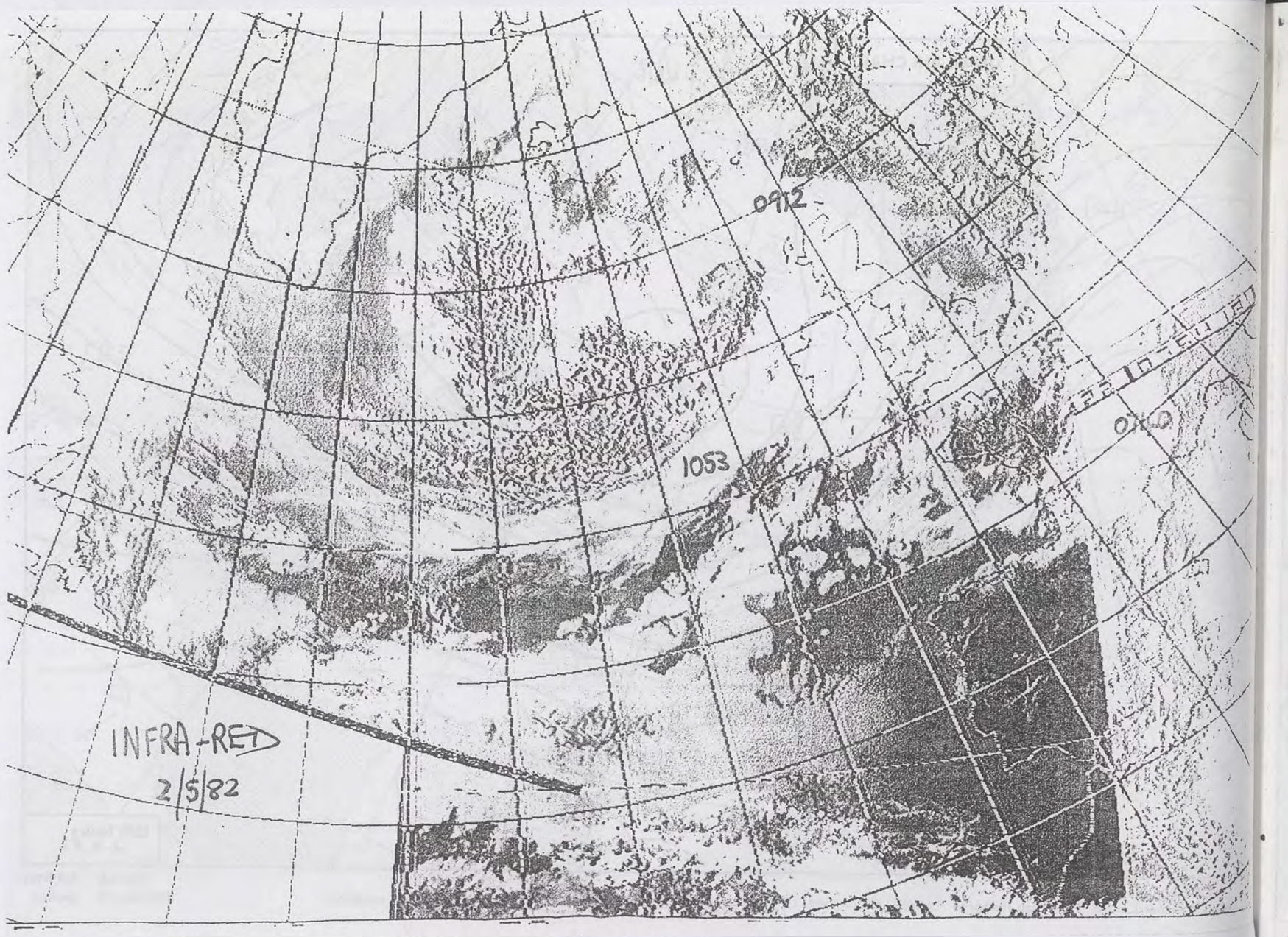
0912
1053
0100
INFRA-RED
2/5/82

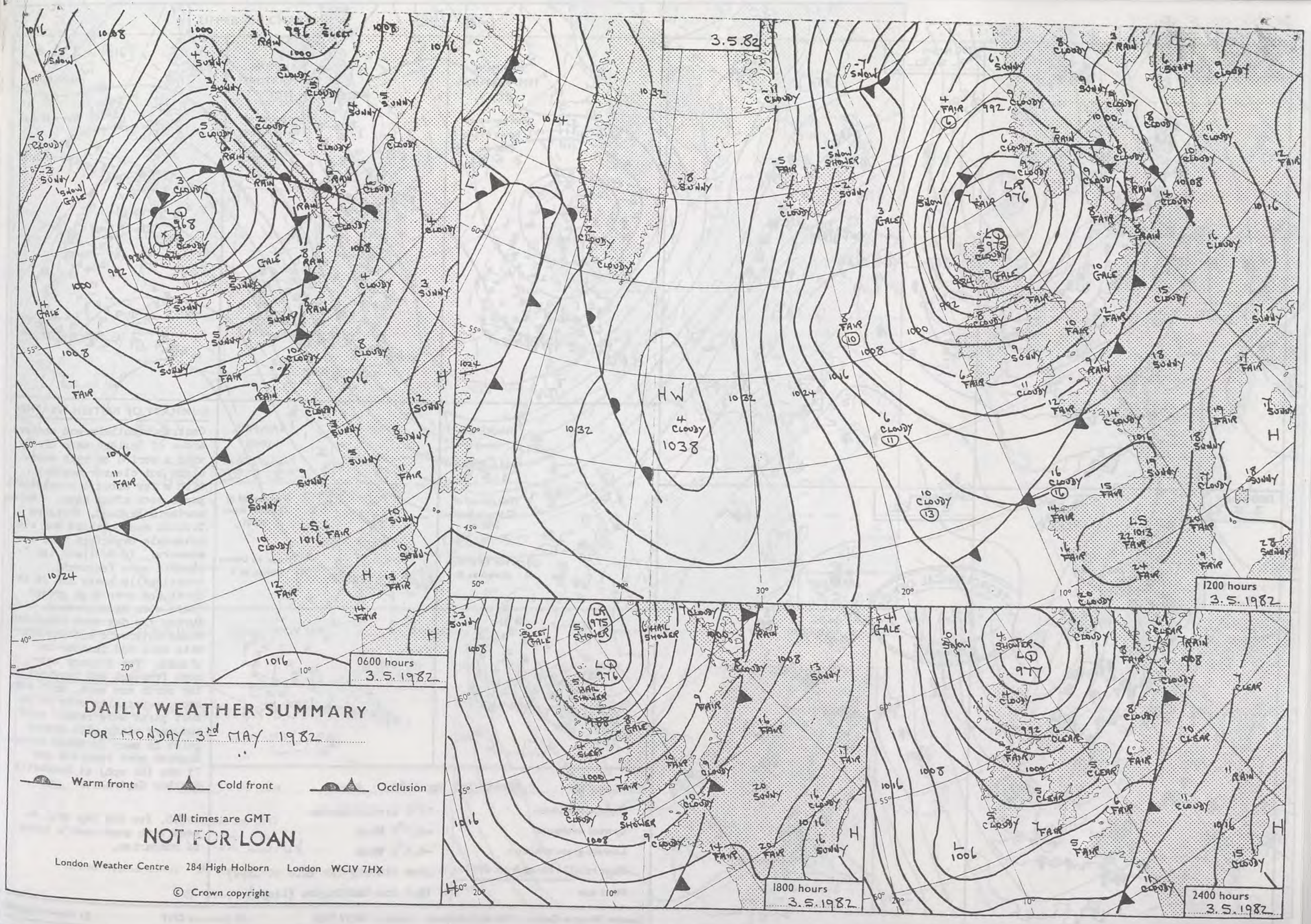

DAILY WEATHER SUMMARY

FOR MONDAY 3rd MAY 1982

Warm front — Cold front — Occlusion

All times are GMT

NOT FOR LOAN

London Weather Centre 284 High Holborn London WC1V 7HX

© Crown copyright

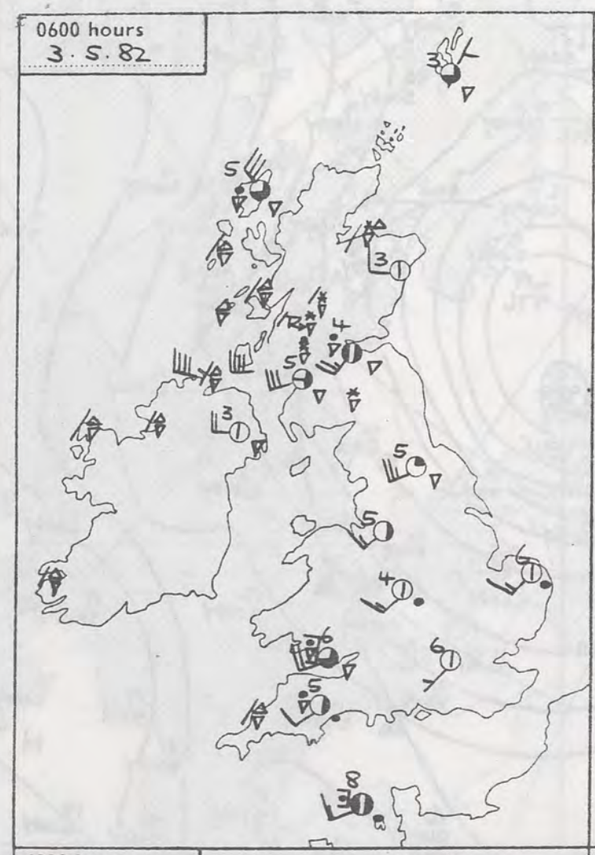

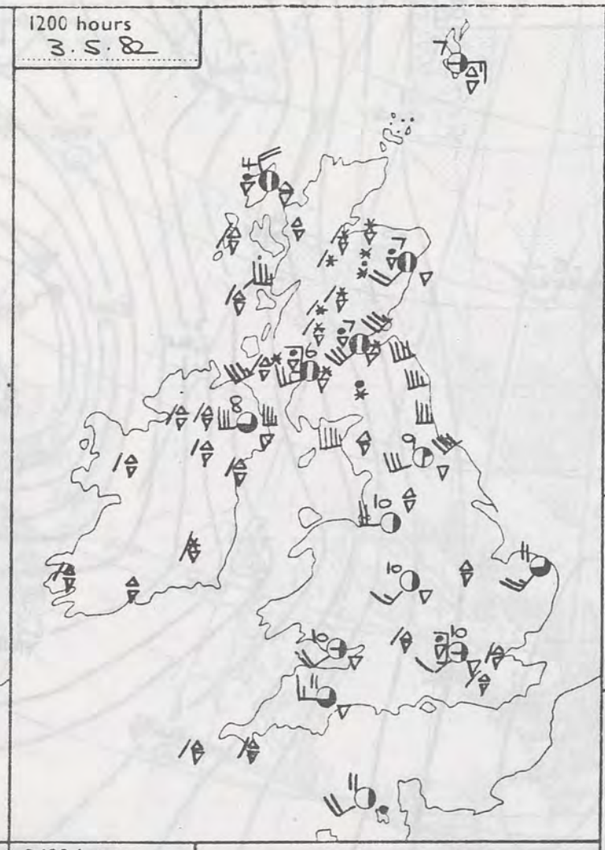

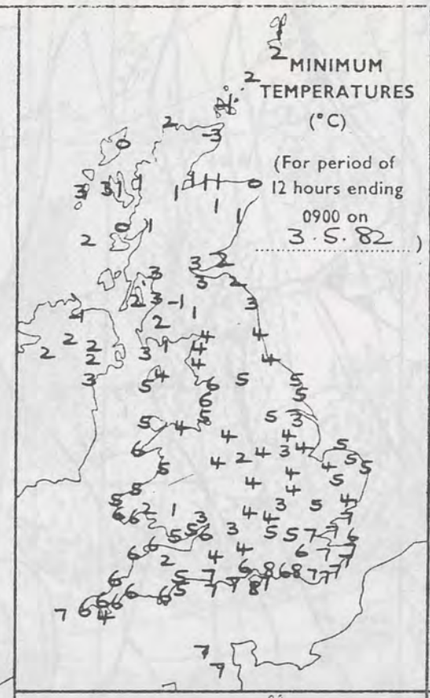

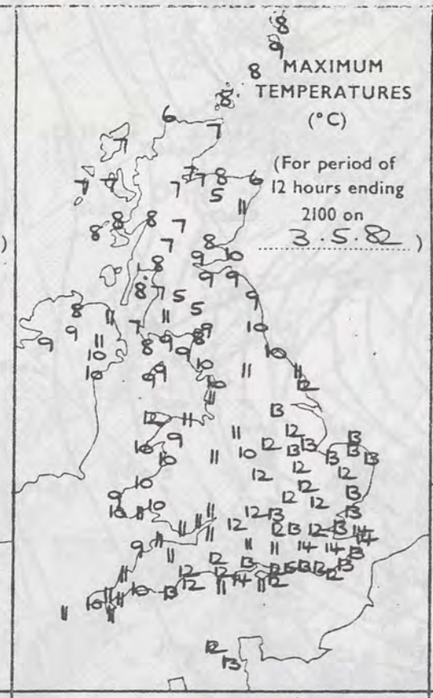

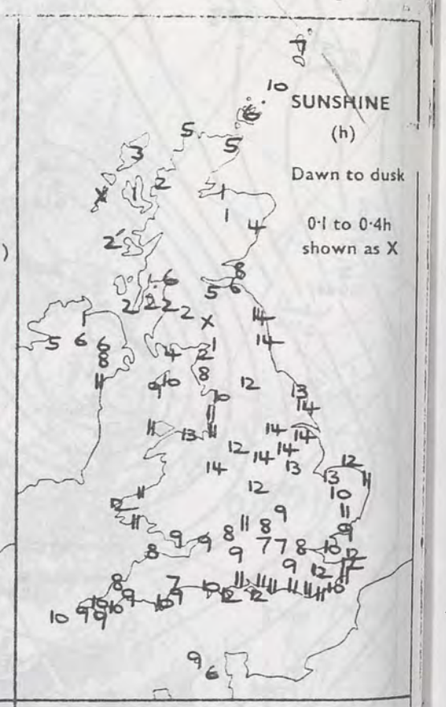

METEOROLOGICAL OFFICE
- 7 MAY 1982
LIBRARY

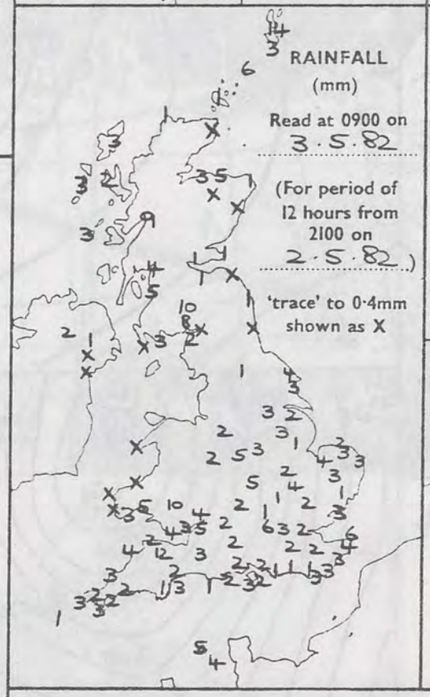

'Extremes' for Monday 3rd May 1982

Highest maximum	:	15°C Littlehampton
Lowest minimum	:	-2.5°C Wick
Lowest grass minimum	:	-6.5°C Wick
Most rain (24 hours from 0900 h)	:	31mm Diabaig (Nr Isle of Skye)
Most sun	:	14.1 hrs Waddington (Lincs)

SUMMARY OF BRITISH WEATHER

Central, southern and eastern areas of England were cloudy with a period of rain overnight but clearer weather with a few showers reached all parts soon after dawn. Wales, northern England, Northern Ireland and Scotland had clear intervals overnight with some showers. In Scotland the showers were frequent, occasionally heavy and in the north and over high ground there were snow showers. During the day most areas had sunny intervals and showers with hail and thunder in places. The showers were most frequent and heaviest in the north and west, with some snow, especially over hills. Most parts were rather cold and very windy with severe gales in many northern areas. Highest gust reported was 71 kts (82 mph) at Newcastle Weather Centre.

D.W.S. for 4th May will be sent with next week's batch of summaries.

London Weather Centre 284 High Holborn London WC1V 7HX All times are GMT © Crown Copyright

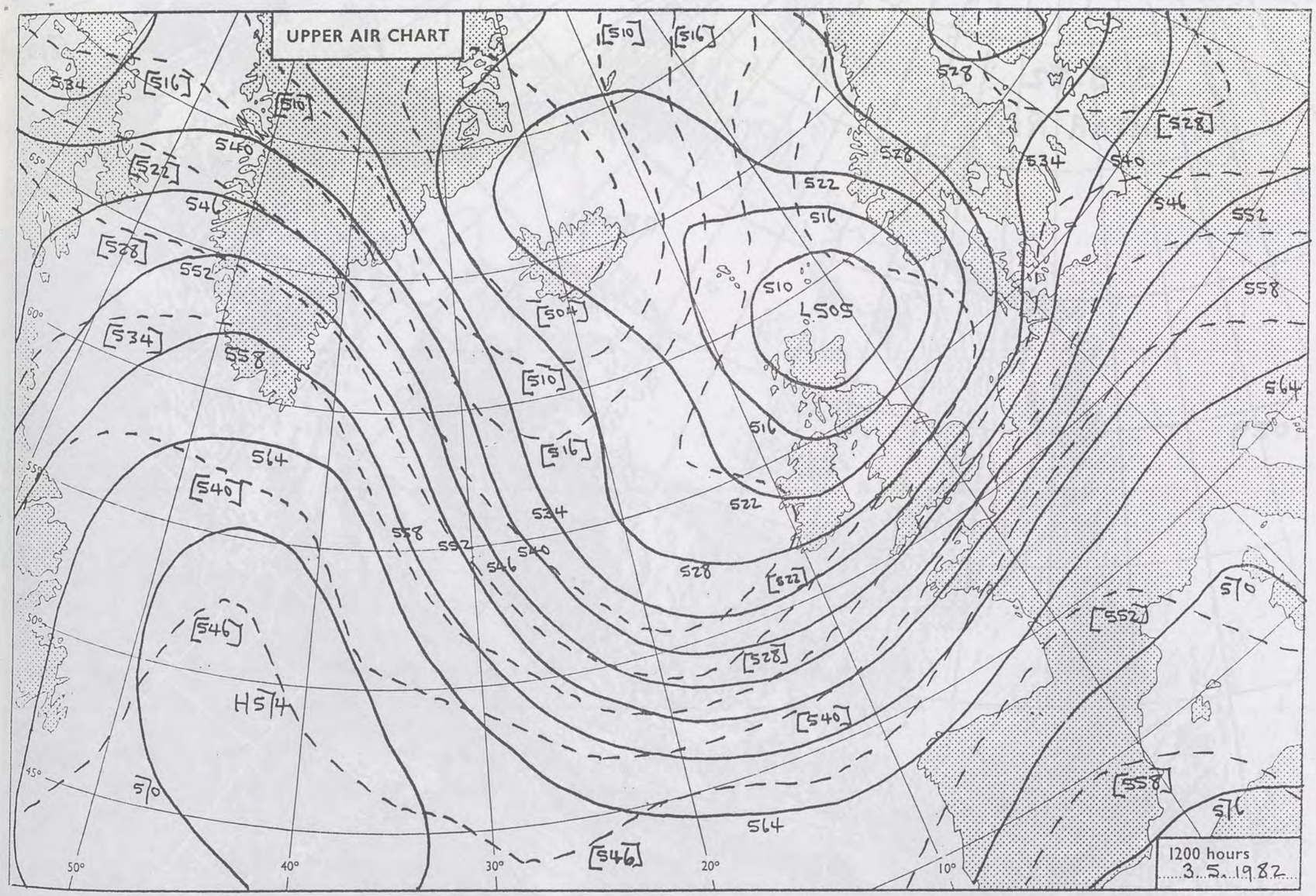

London Weather Centre 284 High Holborn London WCIV 7HX

All times are GMT

© Crown copyright

500 mb full lines
1000-500 mb pecked

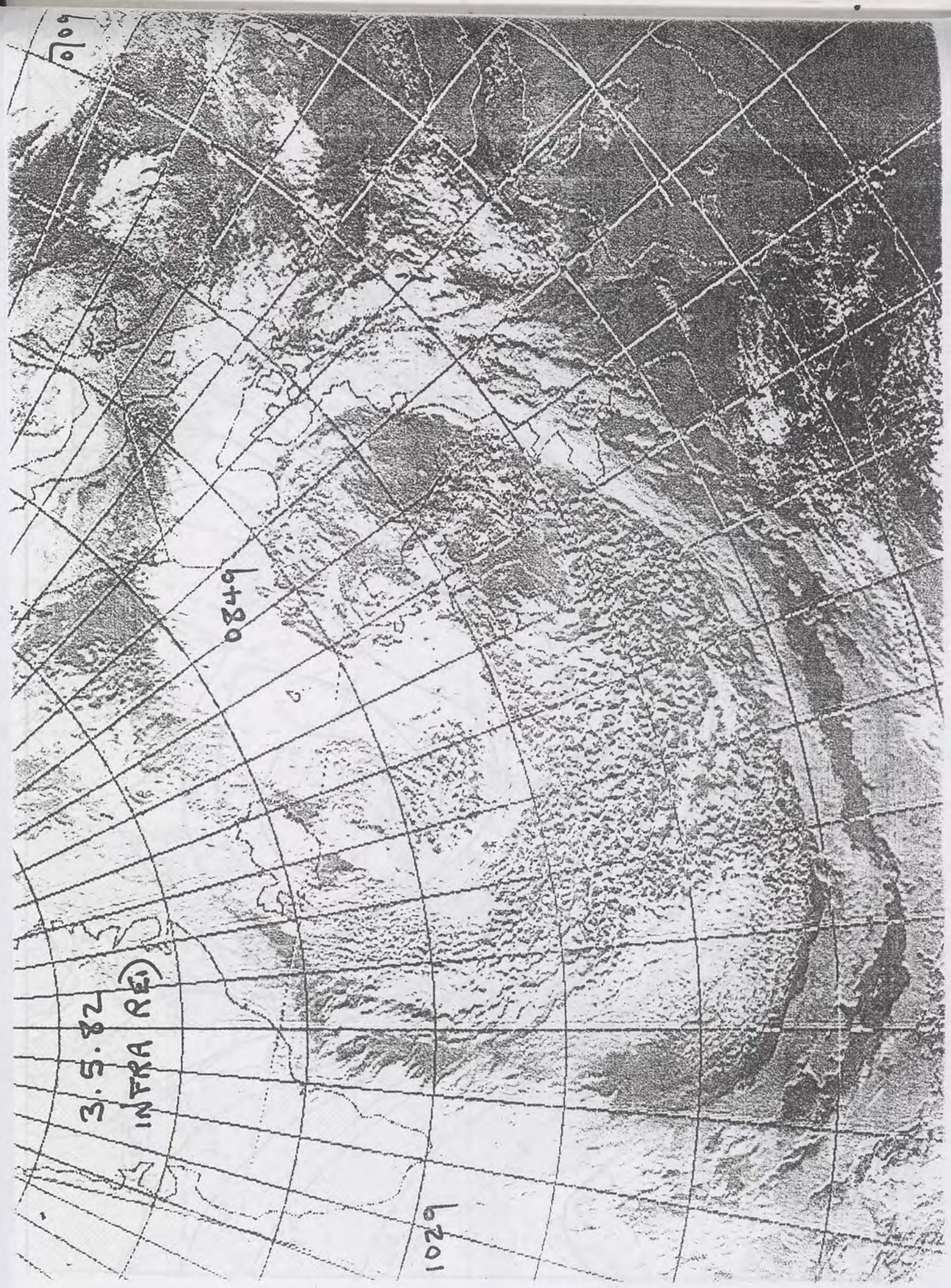
3.5.82
INFRA RED
0849
1029
1109

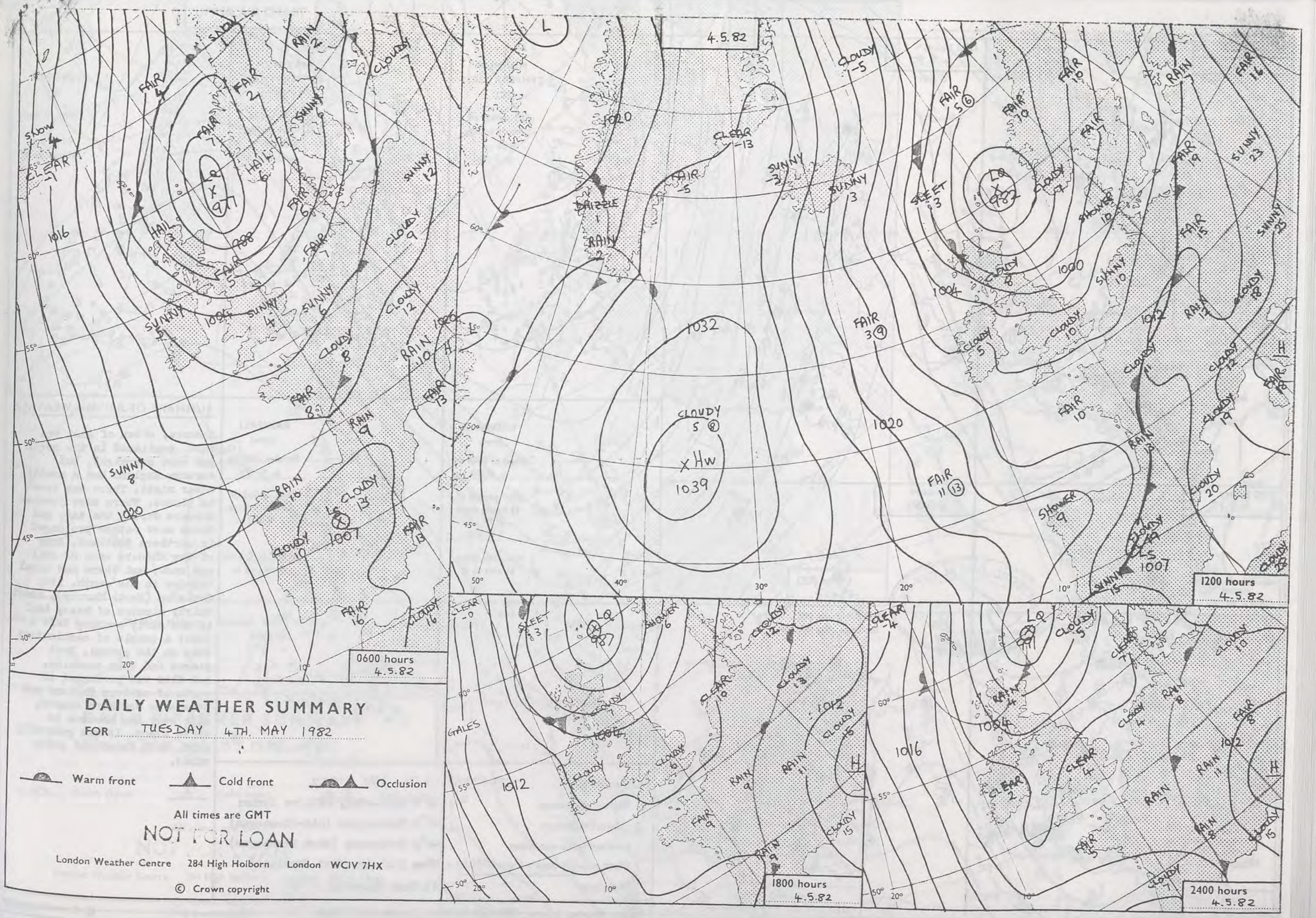

DAILY WEATHER SUMMARY

FOR TUESDAY 4TH. MAY 1982

Warm front Cold front Occlusion

All times are GMT

NOT FOR LOAN

London Weather Centre 284 High Holborn London WC1V 7HX

© Crown copyright

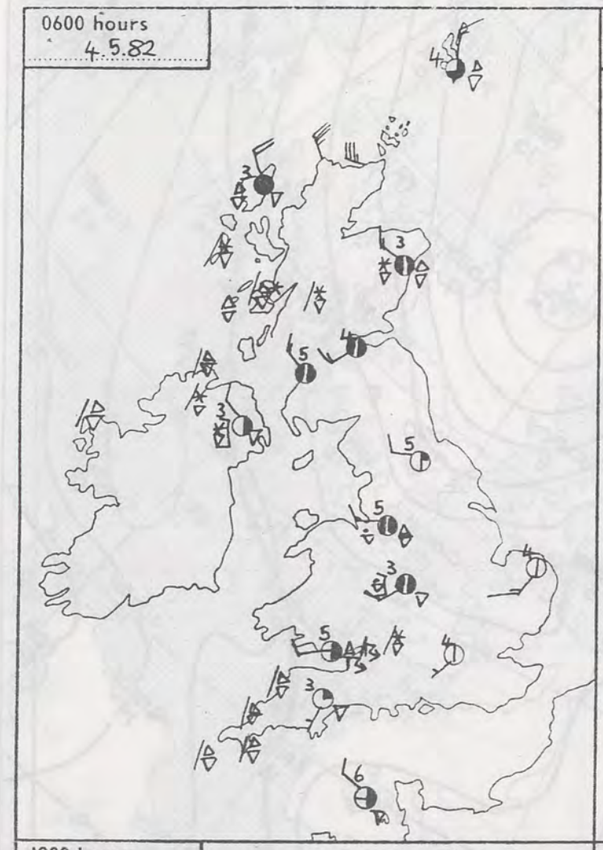

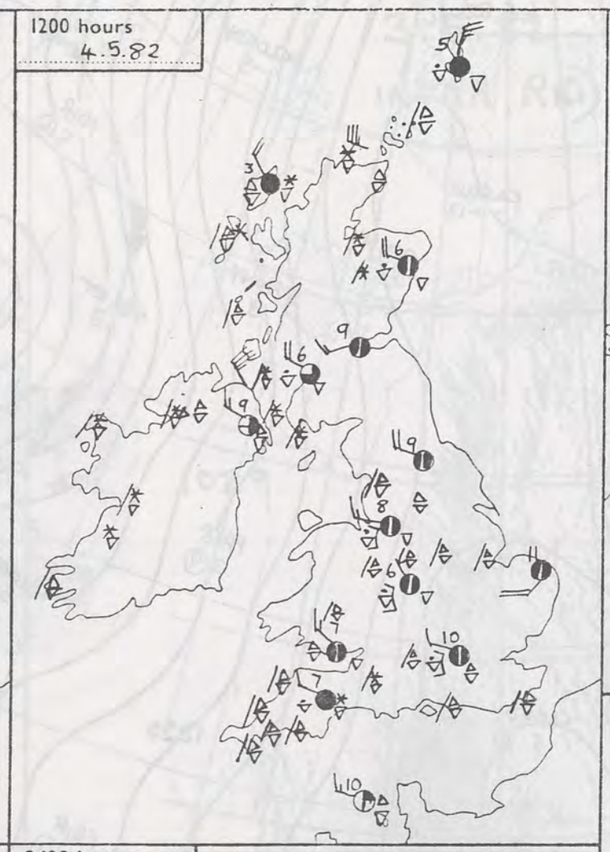

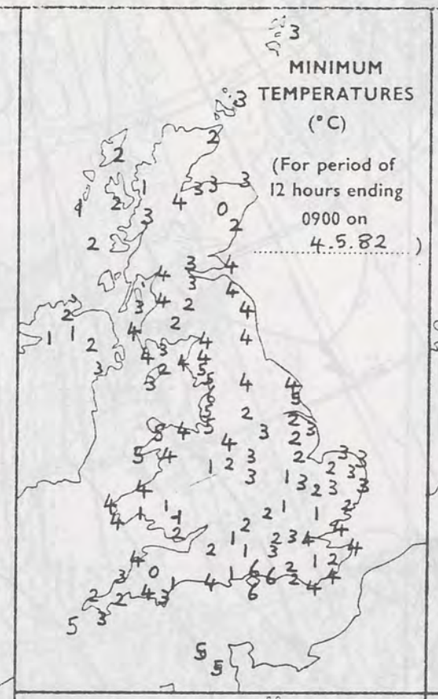

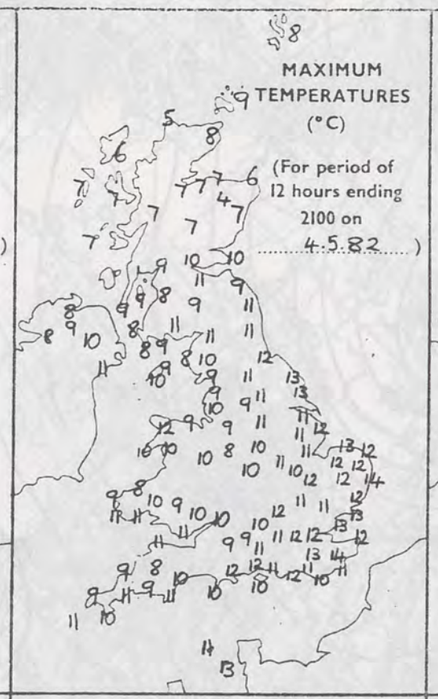

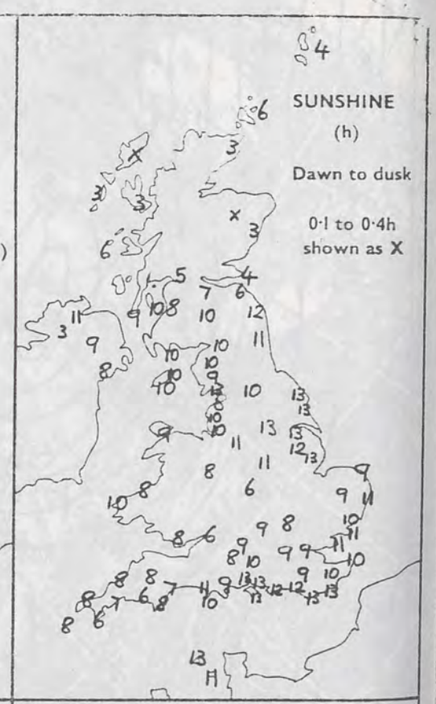

METEOROLOGICAL OFFICE
14 MAY 1982
LIBRARY

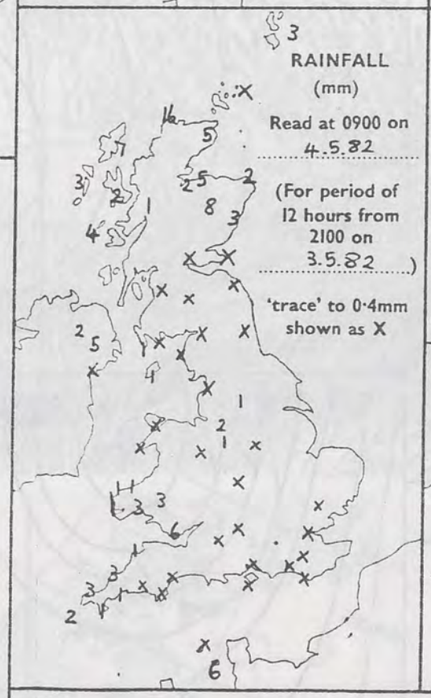

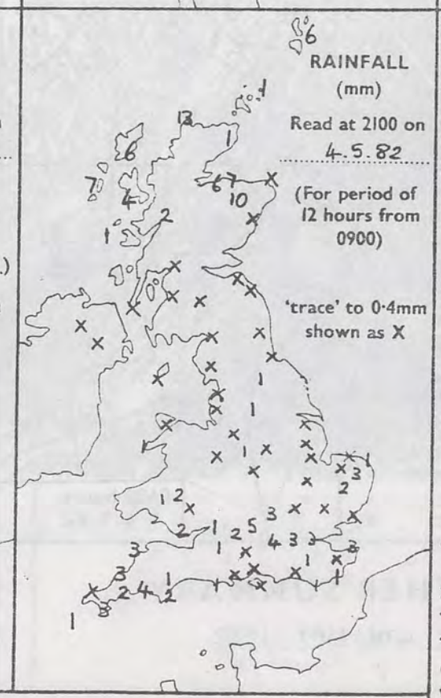

'Extremes' for TUESDAY 4TH. MAY 1982

Highest maximum	:	14°C Gorleston, Jubilee Corner
Lowest minimum	:	-1°C Cwmbargoed (mid-Glamorgan)
Lowest grass minimum	:	-4°C Brynamman (West Glamorgan)
Most rain (24 hours from 0900 h)	:	28mm Diabaig (West Scotland)
Most sun	:	13.5hrs Shanklin

SUMMARY OF BRITISH WEATHER

Showers, often of hail and snow, continued in the north and west overnight, but eastern England had a mostly clear night. There was frost in places. There were further showers during the day, and these were rather prolonged in northern Scotland. Many of the showers were of hail and snow, and there was local thunder in the south. At Coulsdon (North Surrey), about thirty minutes of heavy hail in the early evening left a layer a couple of centimetres deep on the ground. Most places had some sunshine, and this was prolonged in parts of eastern England and near some southern coasts, with very few showers in these areas. It was generally cold, with fresh and gusty winds.

© Crown Copyright

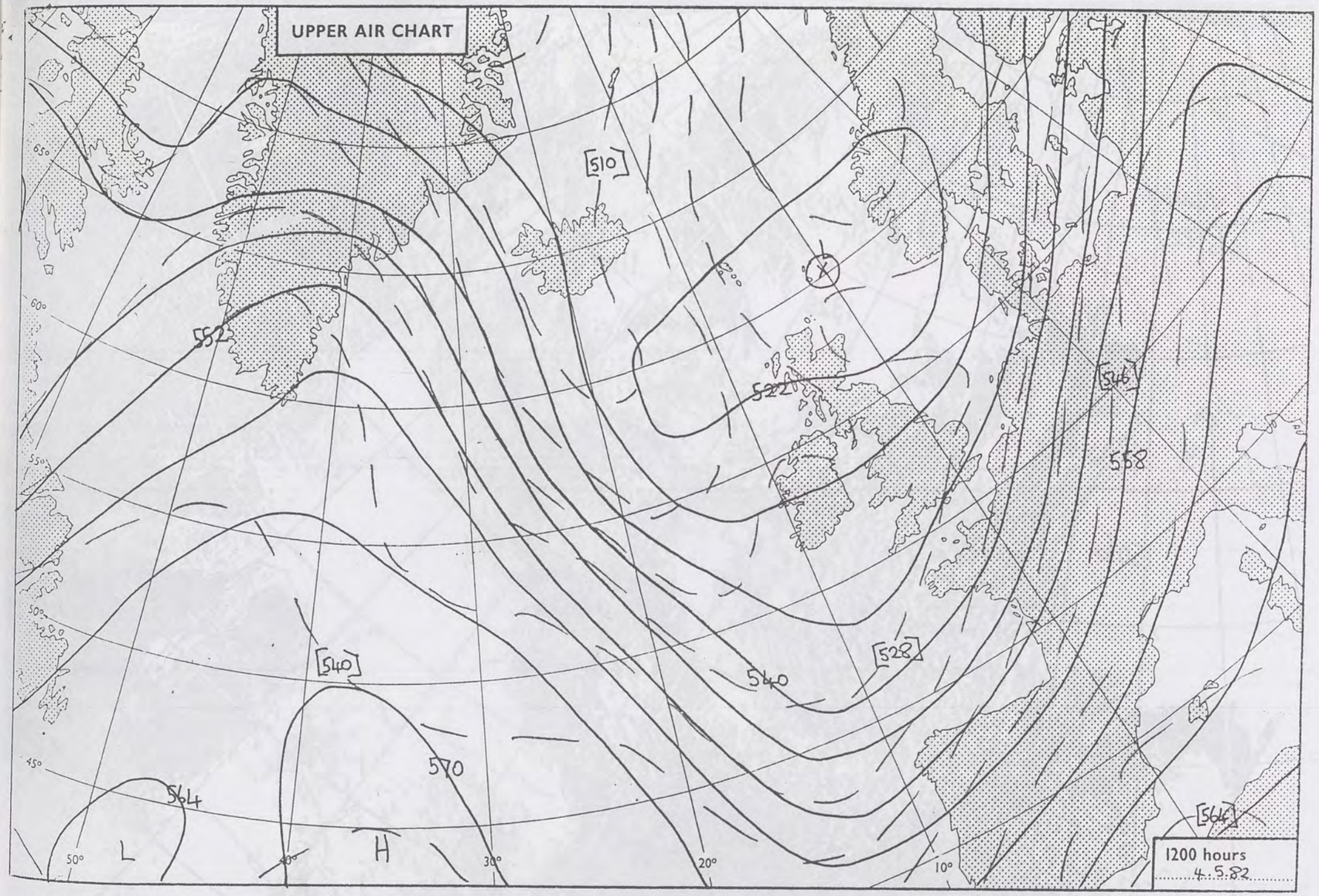

London Weather Centre 284 High Holborn London WCIV 7HX

All times are GMT

© Crown copyright

500 mb full lines
1000-500 mb pecked

1325
1506
VISUAL
4-3-82

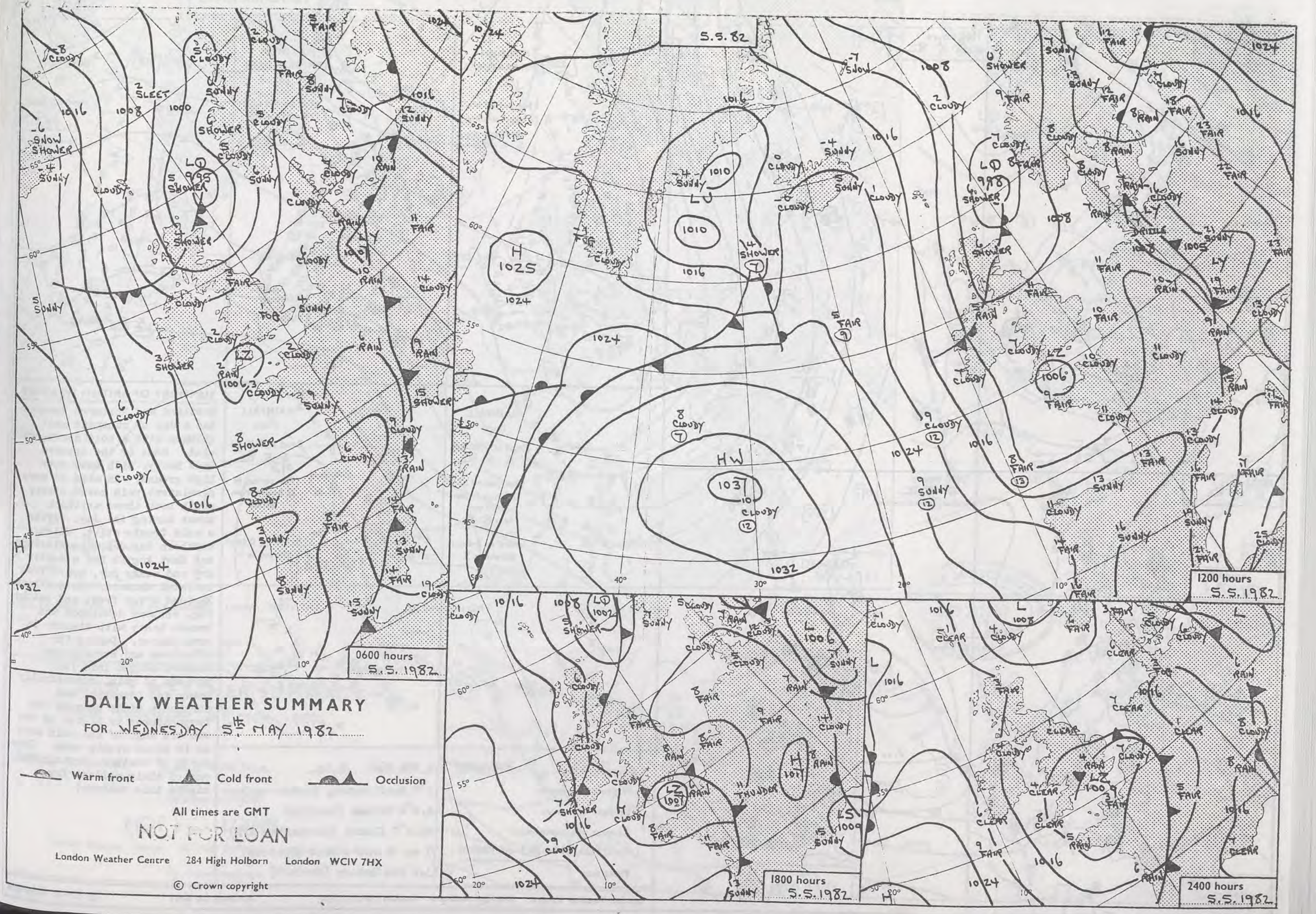

DAILY WEATHER SUMMARY

FOR WEDNESDAY 5th MAY 1982

Warm front Cold front Occlusion

All times are GMT

NOT FOR LOAN

London Weather Centre 284 High Holborn London WC1V 7HX

© Crown copyright

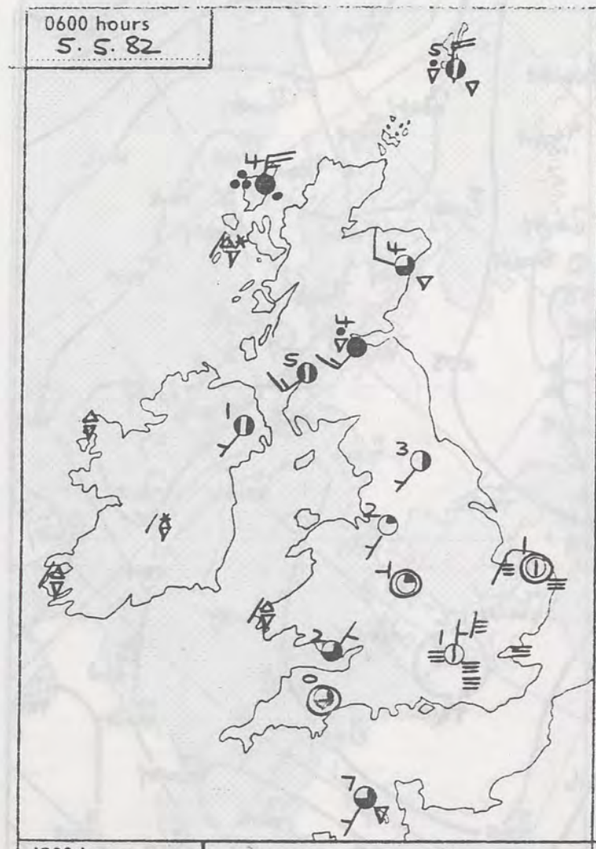

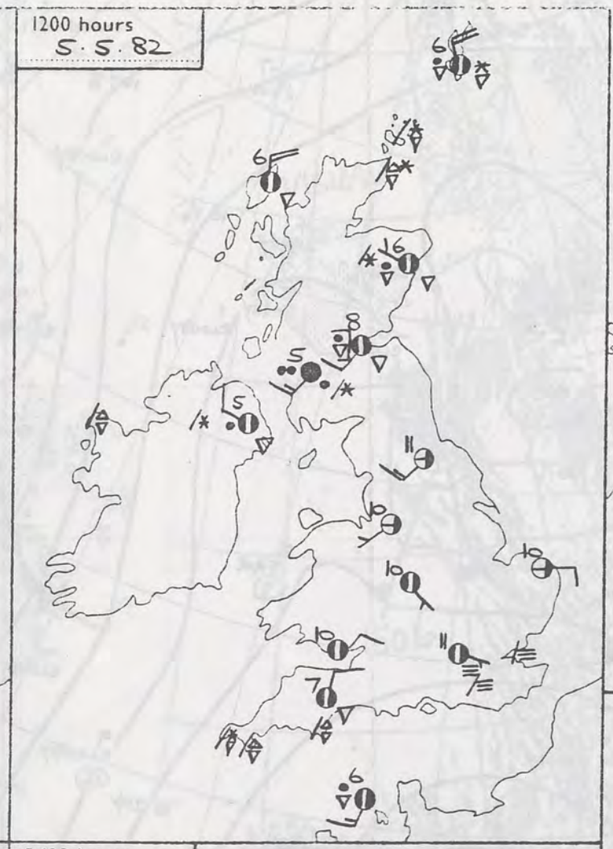

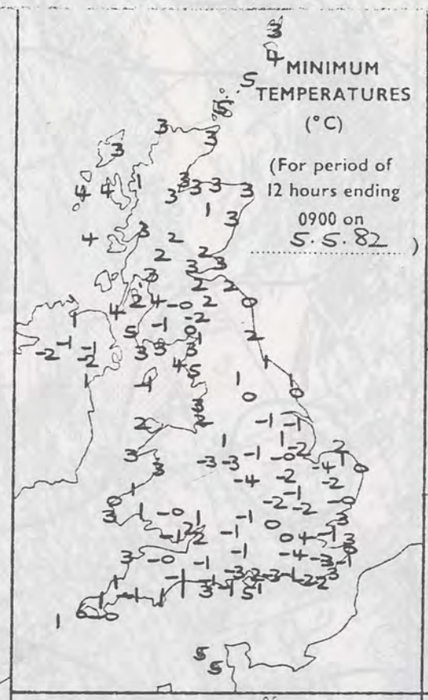

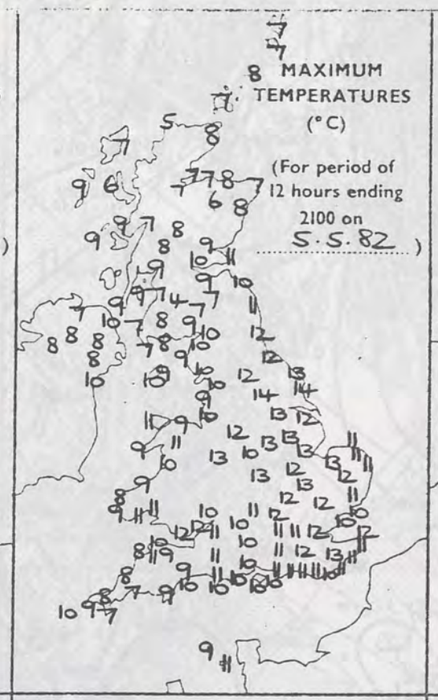

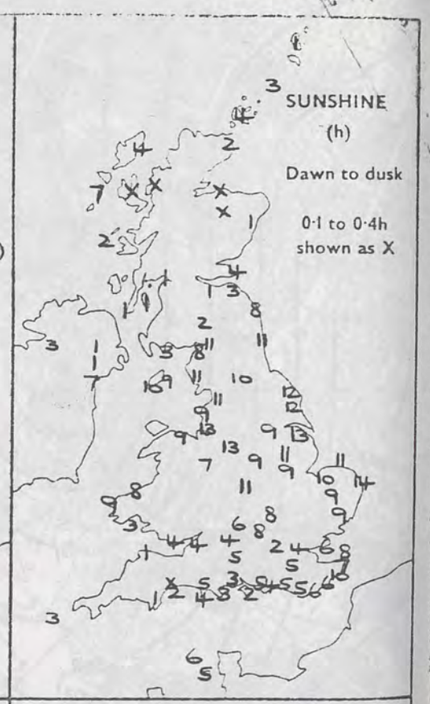

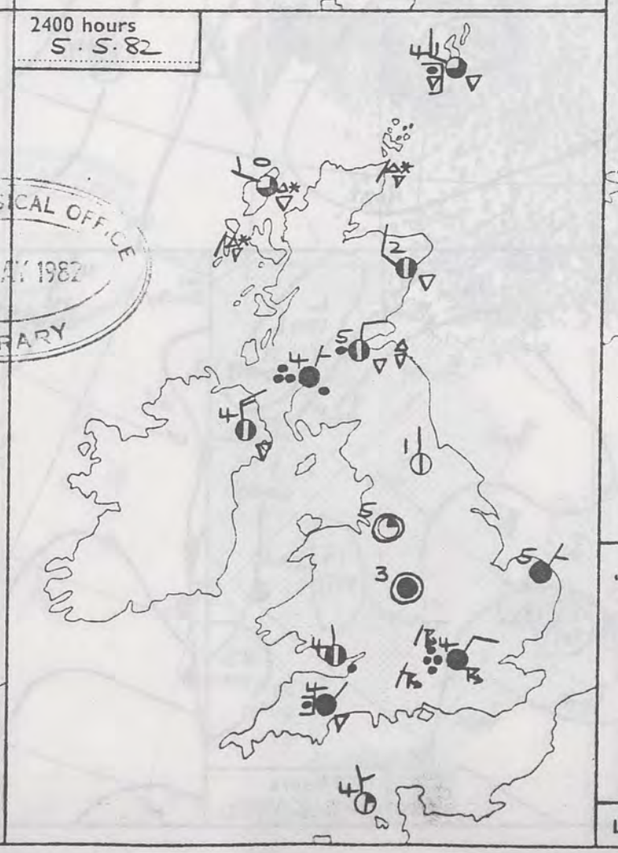

METEOROLOGICAL OFFICE
14 MAY 1982
LIBRARY

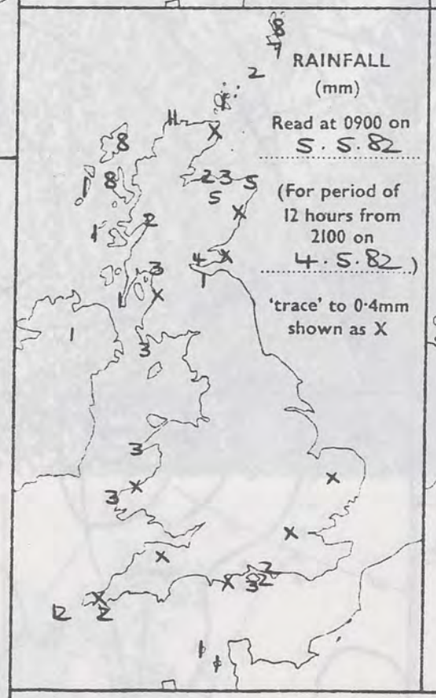

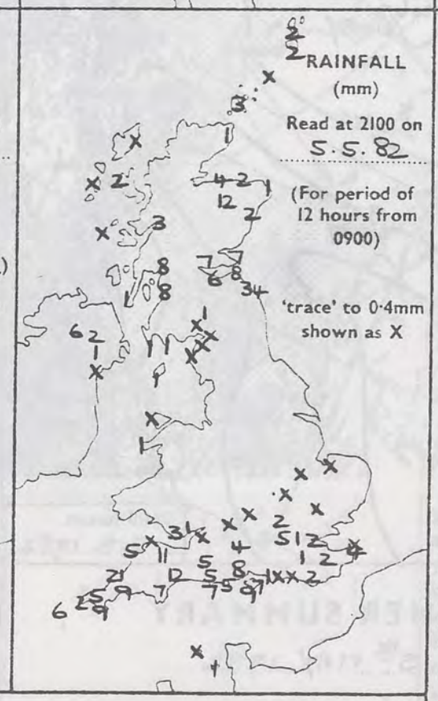

'Extremes' for Wednesday 5th May 1982

Highest maximum	: 14°C Bridlington, Linton-on-Ouse
Lowest minimum	: -4.0°C Marham (Norfolk)
Lowest grass minimum	: -10.4°C Elmdon (Birmingham A/P)
Most rain (24 hours from 0900 h)	: 37 mm St Abb's Head (Borders)
Most sun	: 13.6 hrs Hemsby (Norfolk)

SUMMARY OF BRITISH WEATHER

Scotland and Northern Ireland had a day of sunshine and showers with a cold northerly wind. Some of the showers were heavy, with snow over high ground. An area of more persistent rain moved slowly south over these northern areas during the day. After a cold frosty start, Wales, northern England, the Midlands and East Anglia had a mostly dry and sunny day, apart from isolated showers. In southern England after frost and patchy fog, showers developed and became heavy with thunder in some places. During the afternoon and evening the showers merged into long periods of rain, occasionally heavy and thundery, and northerly winds brought low temperatures to places on the western edge of the rain area as it moved slowly east. Some parts of southern Britain had one of their coldest May nights this century.

London Weather Centre 284 High Holborn London WC1V 7HX All times are GMT © Crown Copyright

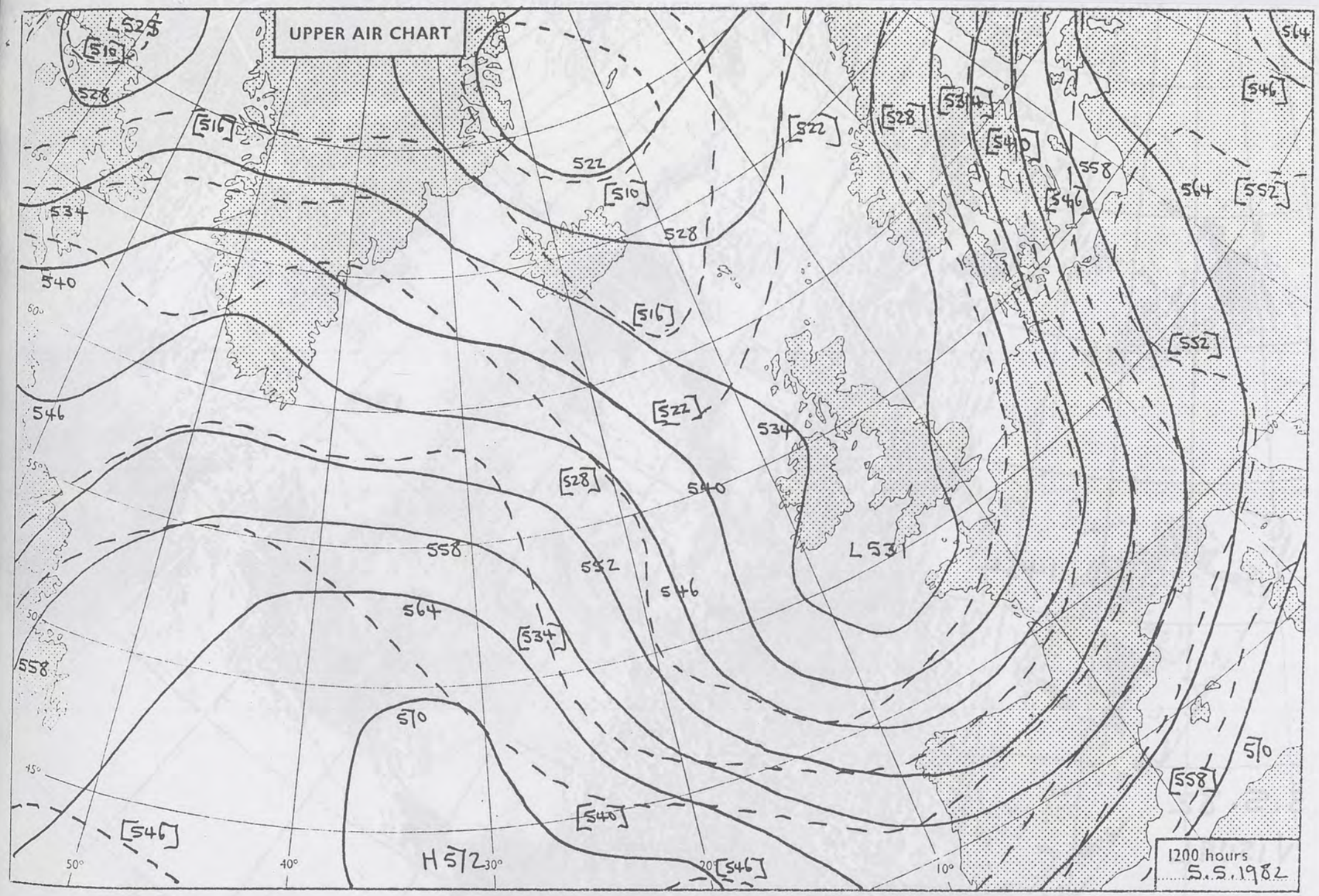

London Weather Centre 284 High Holborn London WC1V 7HX

All times are GMT

© Crown copyright

500 mb full lines
1000-500 mb pecked

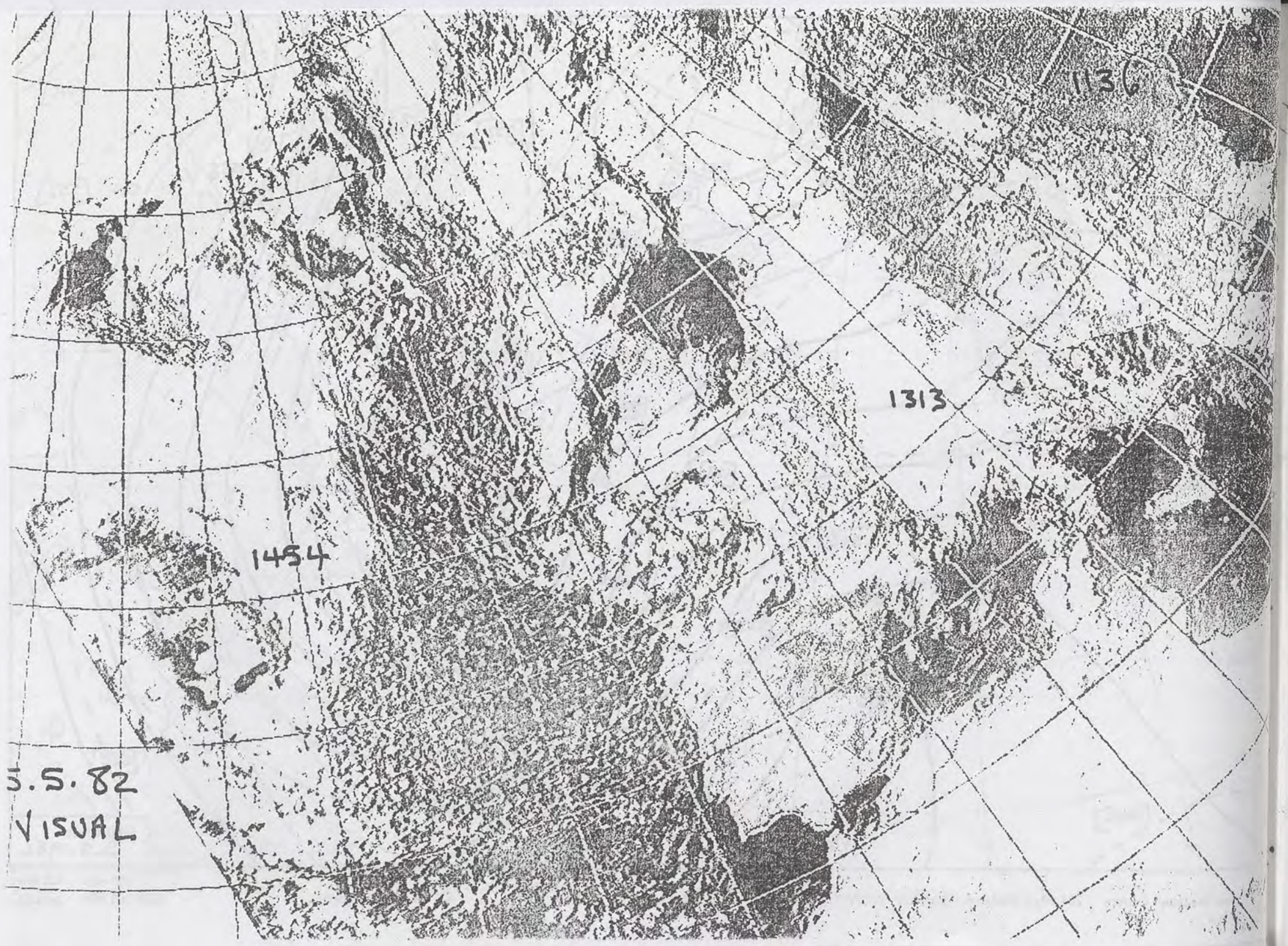
1136
1313
1454
5.5.82
VISUAL

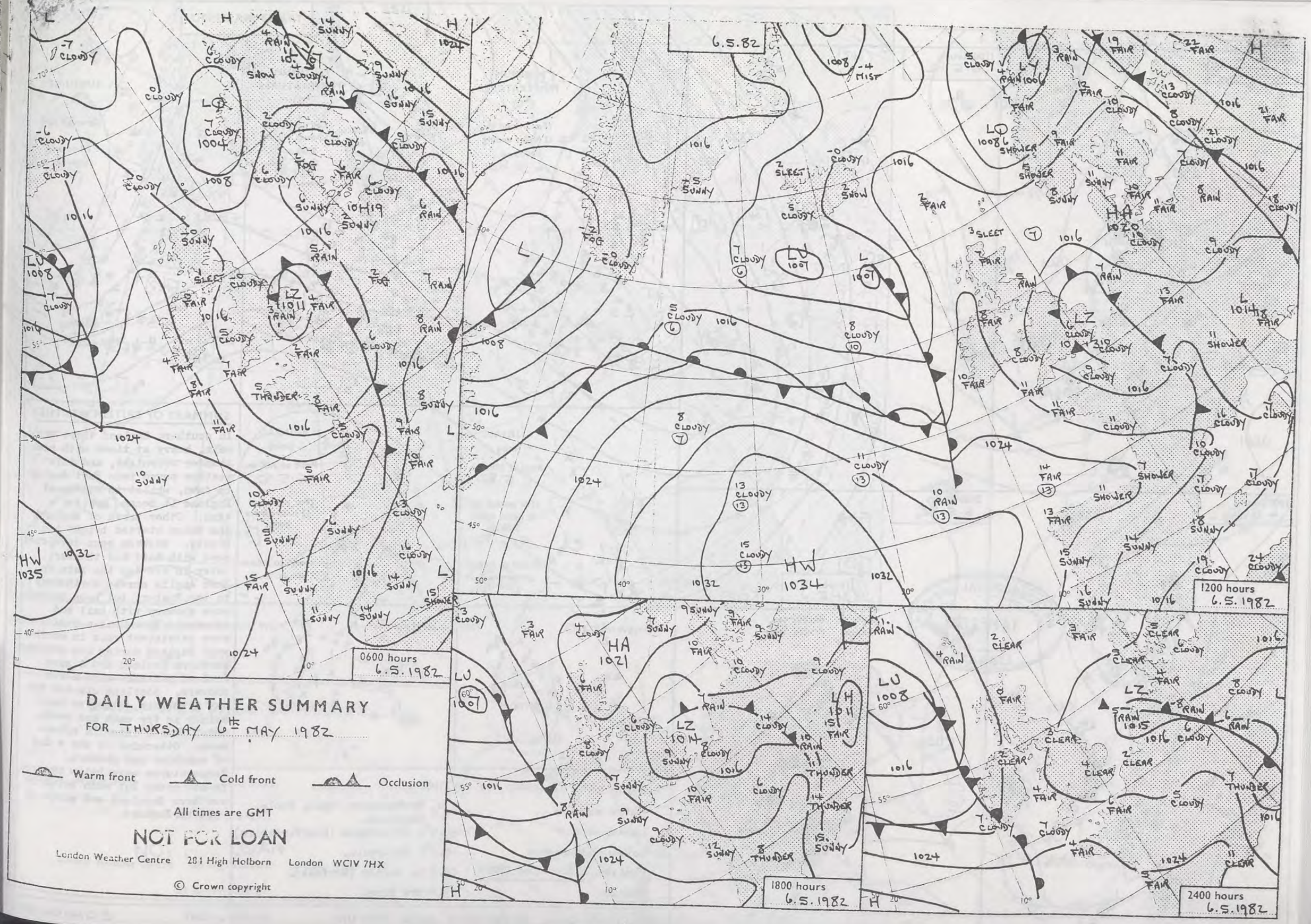
6.5.82
0600 hours 6.5.1982
1200 hours 6.5.1982
1800 hours 6.5.1982
2400 hours 6.5.1982
DAILY WEATHER SUMMARY
FOR THURSDAY 6th MAY 1982
Warm front
Cold front
Occlusion
All times are GMT
NOT FOR LOAN
London Weather Centre 284 High Holborn London WC1V 7HX
© Crown copyright

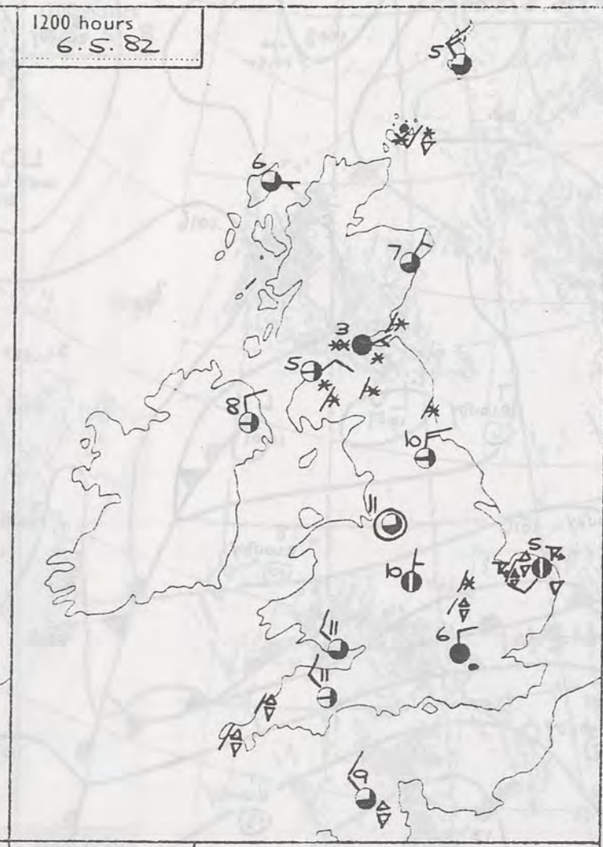

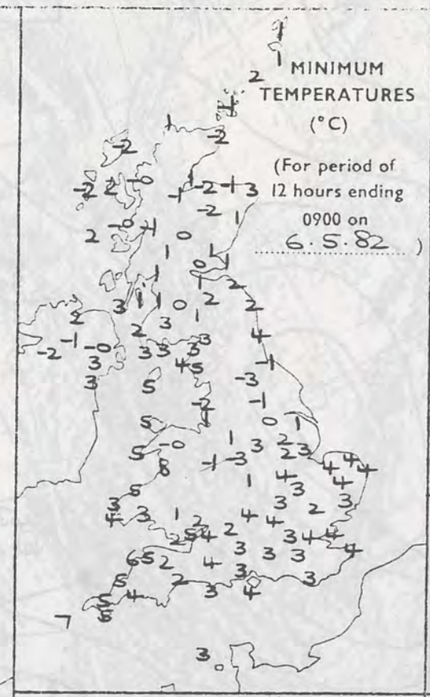

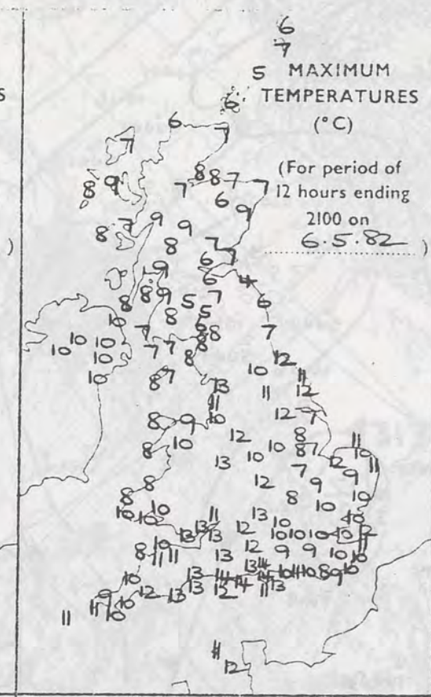

METEOROLOGICAL OFFICE
14 MAY 1982
LIBRARY

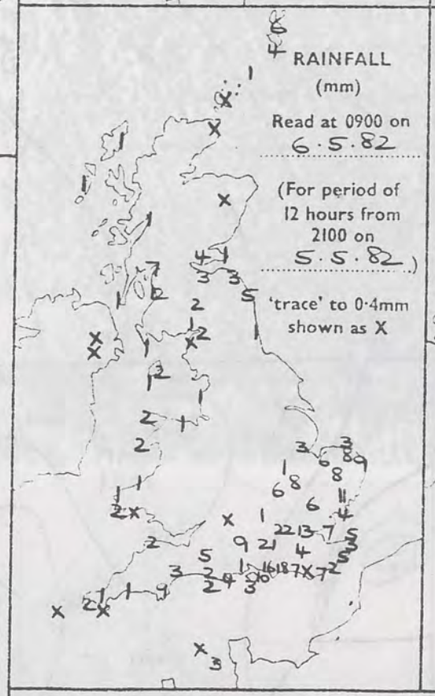

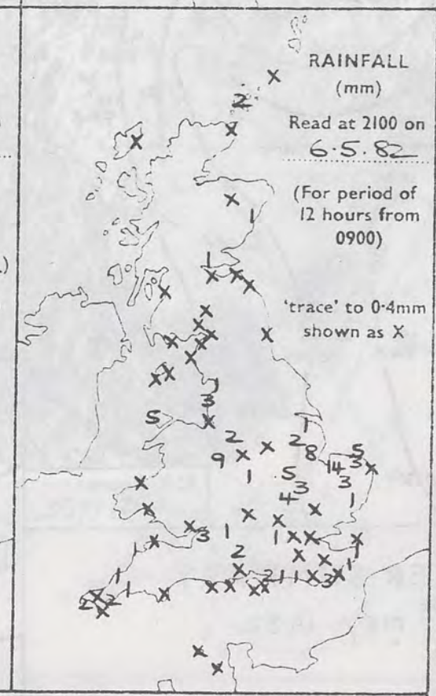

'Extremes' for Thursday 6th May 1982

Highest maximum	: 14°C Southampton, Ryde, Poole, Weymouth.
Lowest minimum	: −2.9°C Cellarhead (Staffordshire)
Lowest grass minimum	: −8.2°C Benbecula.
Most rain (24 hours from 0900 h)	: 14.8 mm Marham (Norfolk).
Most sun	: 13.8 hrs Tiree.

SUMMARY OF BRITISH WEATHER

In southern England there was rain, heavy at times with some thunder overnight, and this weather moved into East Anglia by dawn, whilst in southwest England it became dry for a time. Other parts of England and Wales started bright and frosty. Showers soon developed some with hail and thunder. Later in the day the rain in East Anglia spread northwards to the Humber, but soon become more showery with hail and thunder. There was a period of more persistent rain in northwest England during the evening. Northern Ireland had a good deal of sunshine with a few showers. Scotland started the day with rain, sleet or snow mainly in the east and south which lasted into the afternoon. Otherwise it was a day of sunshine and showers. Temperatures were below average in all areas but much below in southern Scotland and parts of eastern England.

London Weather Centre 284 High Holborn London WC1V 7HX All times are GMT © Crown Copyright

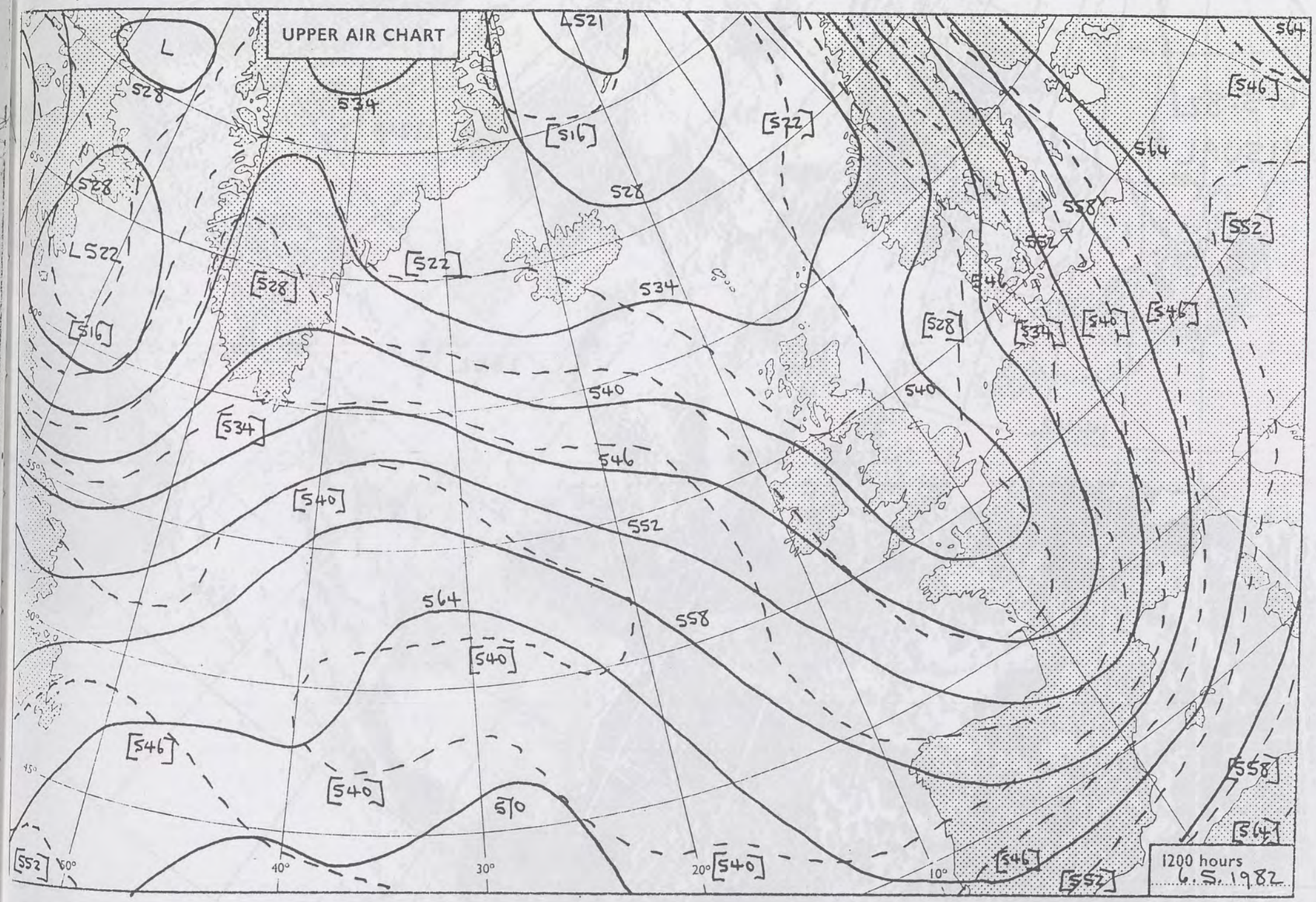

London Weather Centre 284 High Holborn London WCIV 7HX

All times are GMT

© Crown copyright

500 mb full lines
1000-500 mb pecked

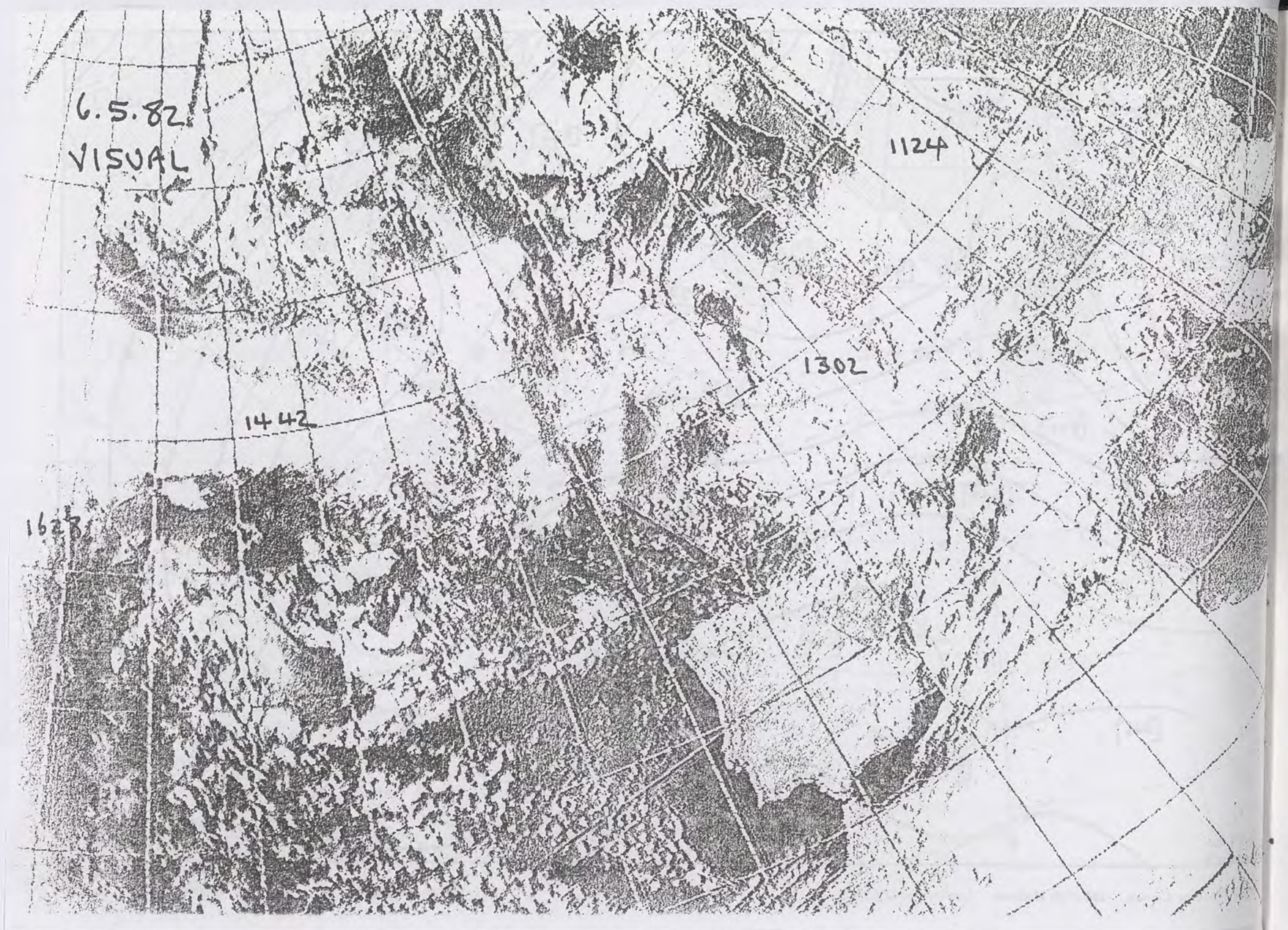
6.5.82
VISUAL
1124
1302
1442
1623

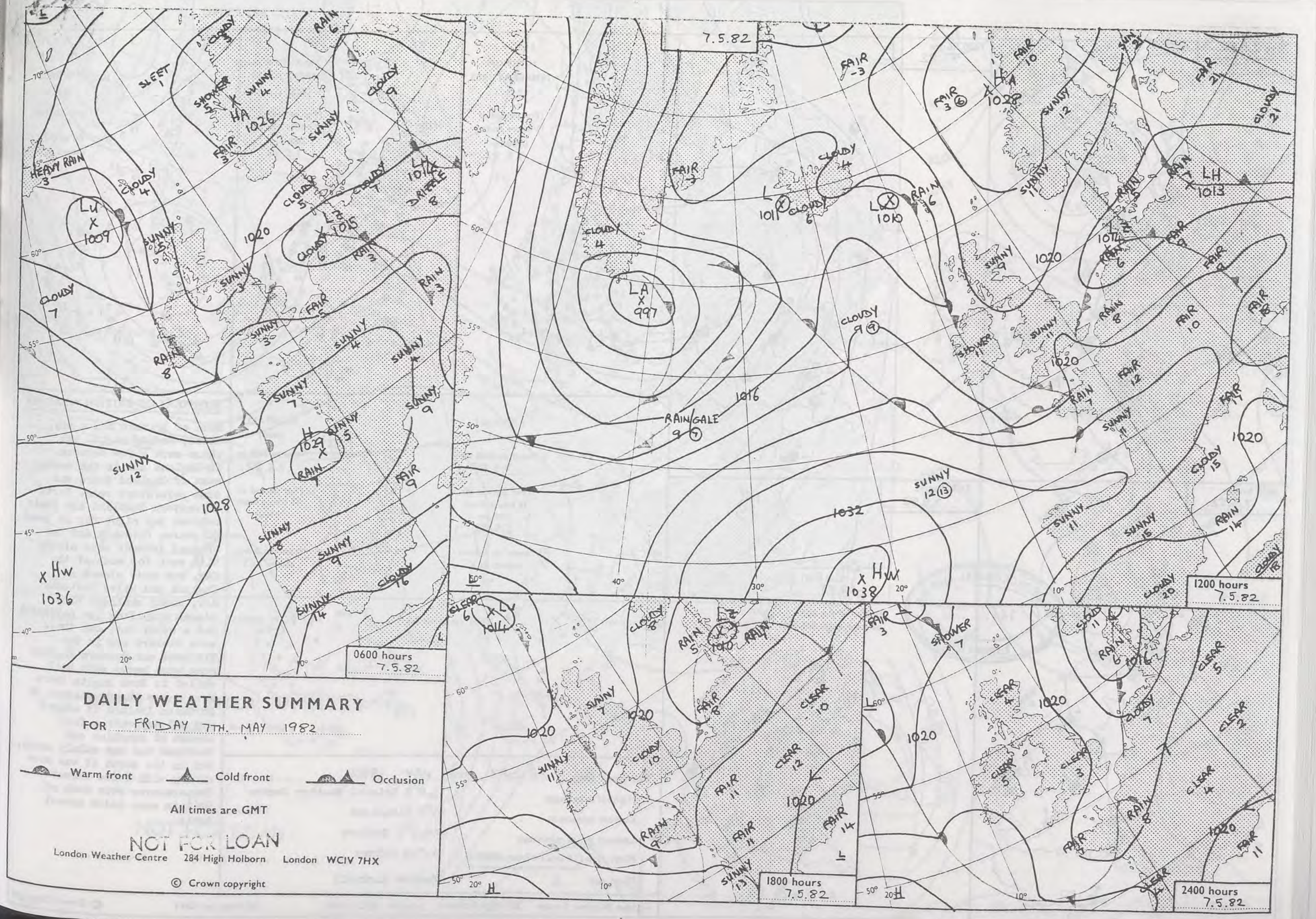
7.5.82
0600 hours 7.5.82
1200 hours 7.5.82
1800 hours 7.5.82
2400 hours 7.5.82
DAILY WEATHER SUMMARY
FOR FRIDAY 7TH. MAY 1982
Warm front
Cold front
Occlusion
All times are GMT
NOT FOR LOAN
London Weather Centre 284 High Holborn London WC1V 7HX
© Crown copyright

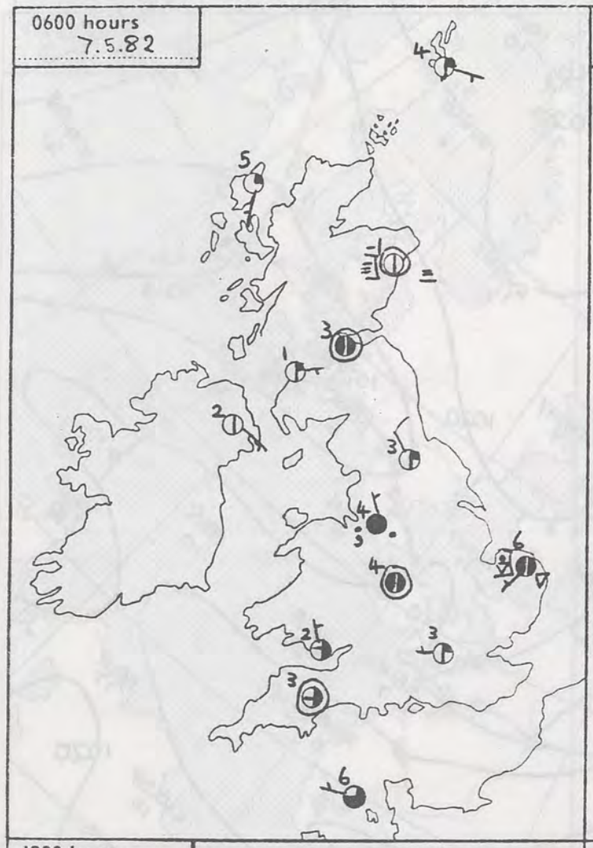

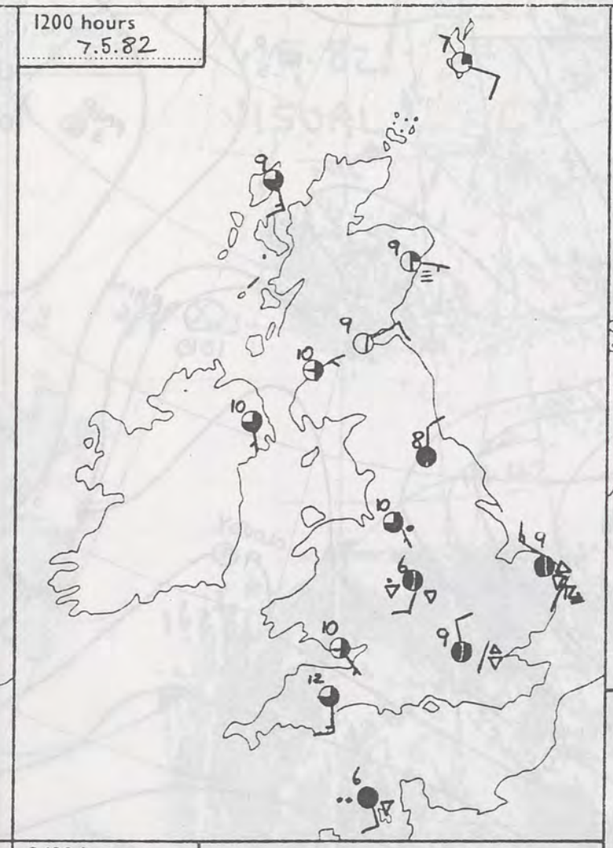

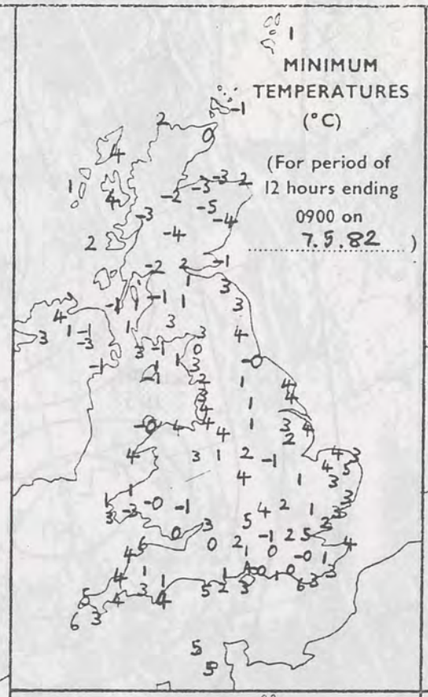

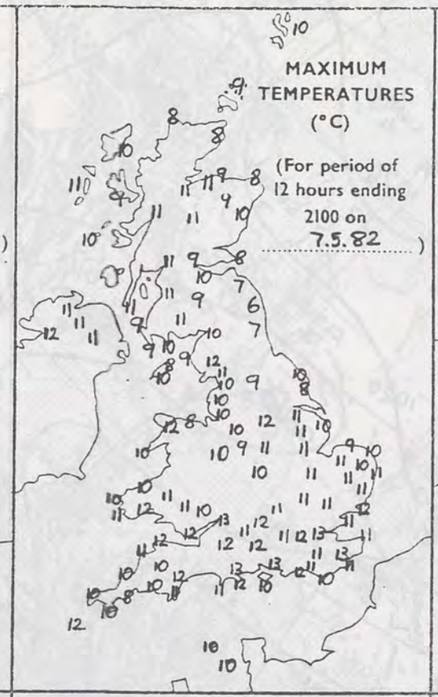

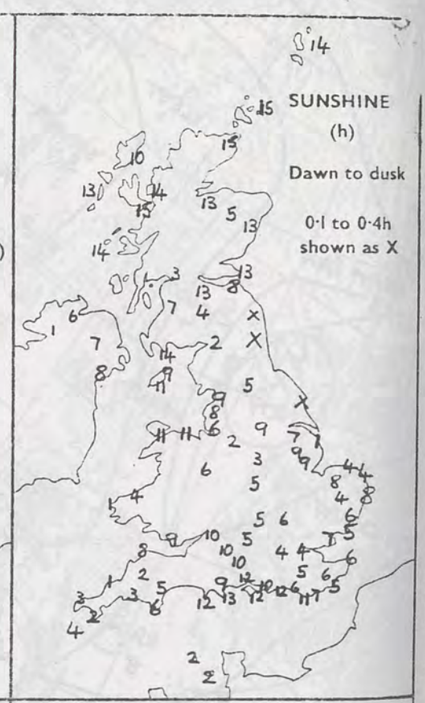

METEOROLOGICAL OFFICE
14 MAY 1982
LIBRARY

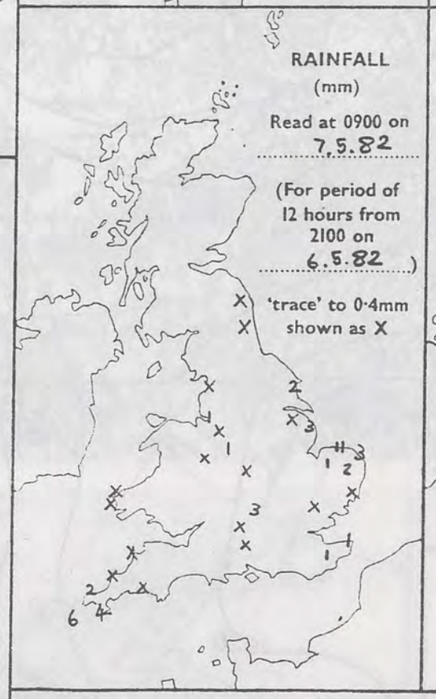

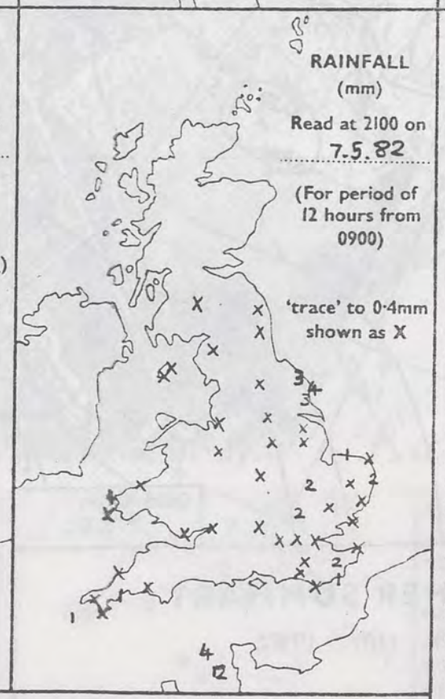

'Extremes' for FRIDAY 7TH. MAY 1982

Highest maximum	:	13.5°C Bristol Weather Centre
Lowest minimum	:	-5°C Glenlivet
Lowest grass minimum	:	-10.0°C Kinloss
Most rain (24 hours from 0900 h)	:	11.7mm Jersey
Most sun	:	14.8hrs Kirkwall

SUMMARY OF BRITISH WEATHER

Much of Britain had a dry, clear, frosty night, but there were a few showers in England and in the south-west of England there was some persistent rain. Parts of eastern Scotland had their coldest May night for at least 40 years. Cornwall and the Channel Islands were cloudy with rain for much of the day, but most places in England and Wales had some dry, sunny weather. Many places away from the northeast had a sunny day, but there were showers and in the Midlands and eastern England some were heavy with hail whilst in East Anglia there were a few thunderstorms. In Northern Ireland it stayed dry all day with a fair amount of sunshine and Scotland too was mainly sunny, but in the south it was more cloudy with a few showers. Temperatures over much of Britain were below normal again.

London Weather Centre 284 High Holborn London WC1V 7HX All times are GMT © Crown Copyright

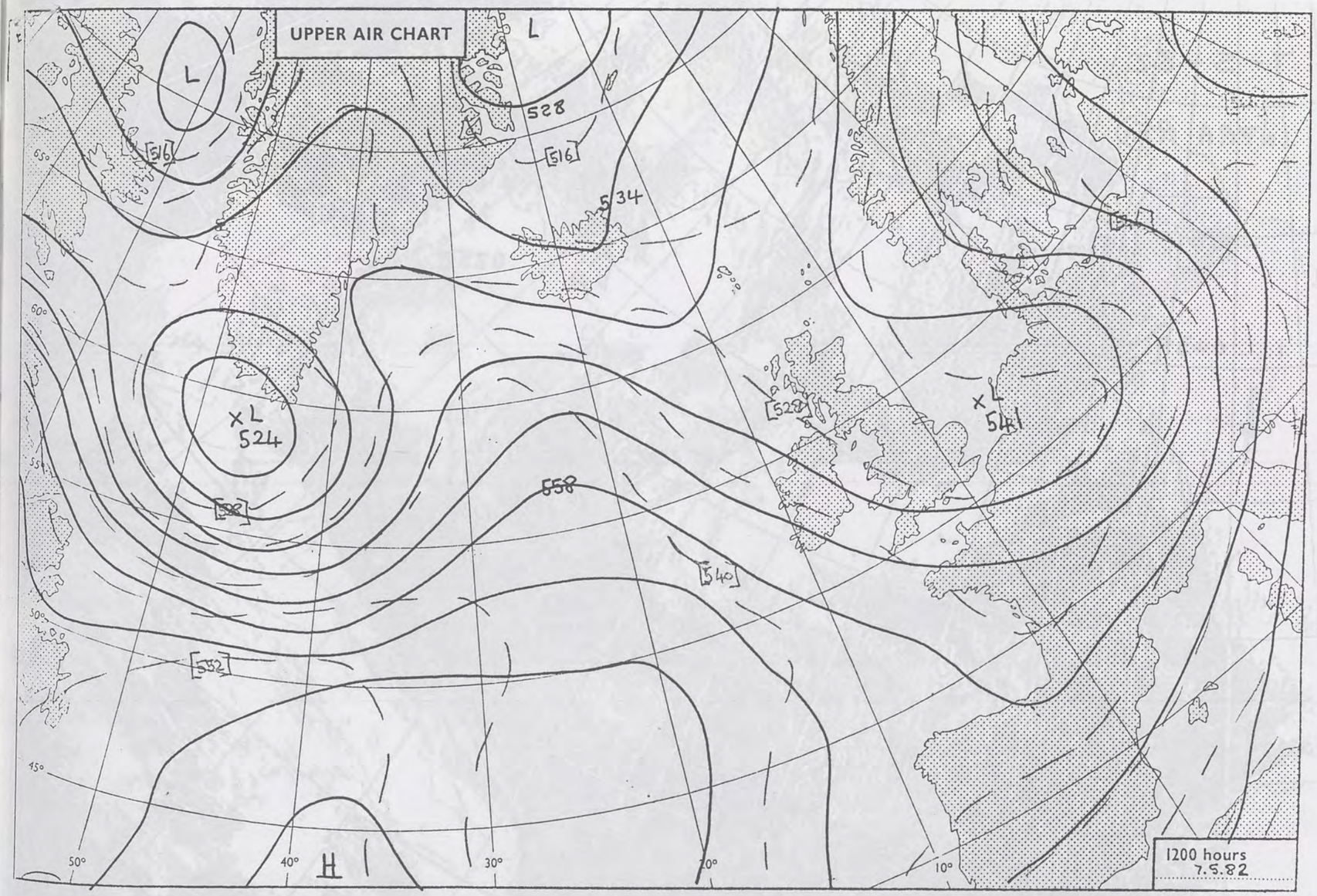

London Weather Centre 284 High Holborn London WCIV 7HX

All times are GMT

© Crown copyright

500 mb full lines
1000-500 mb pecked


7-5-82
INFRA RED
0439
0258

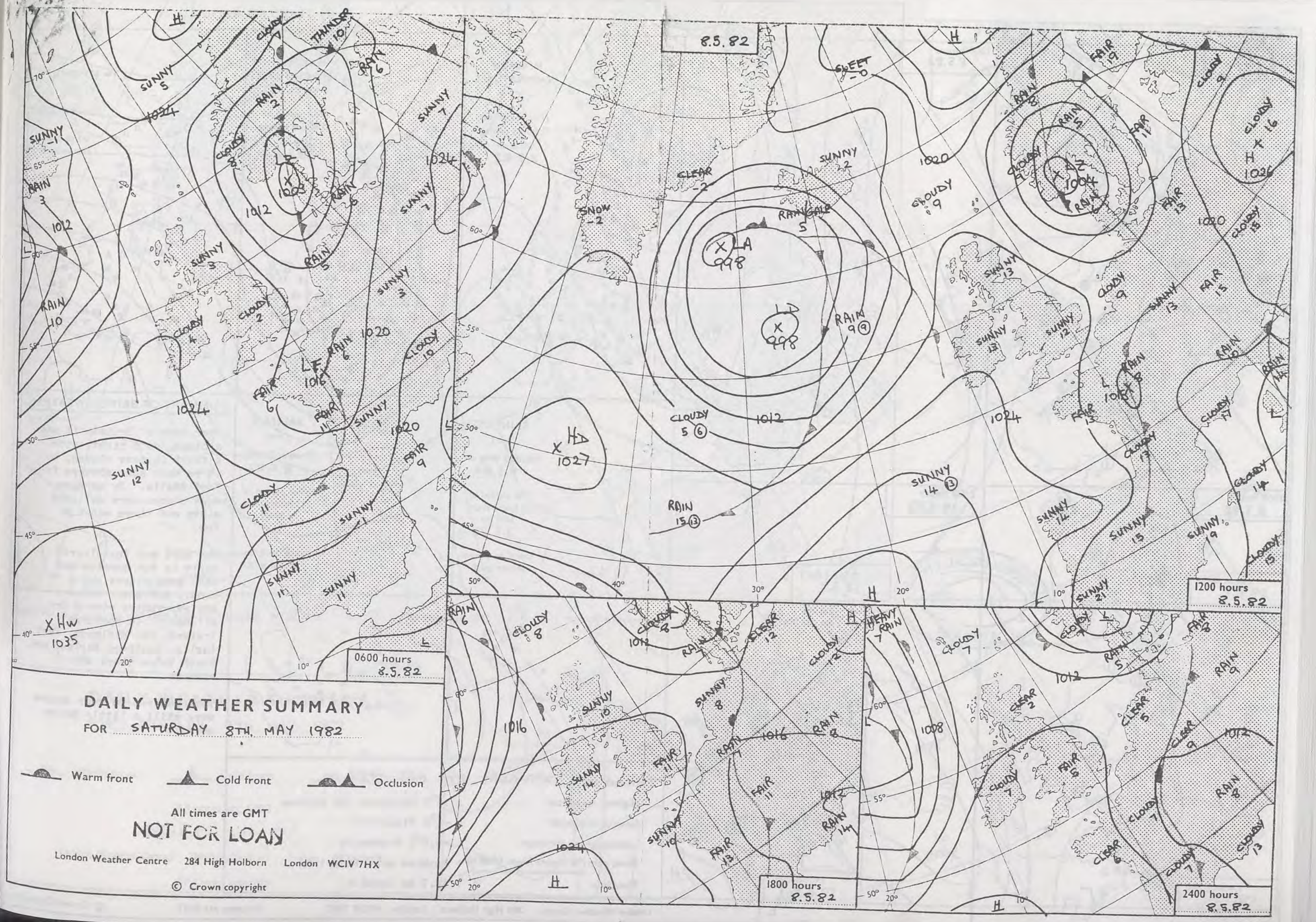

DAILY WEATHER SUMMARY

FOR SATURDAY 8TH. MAY 1982

Warm front — Cold front — Occlusion

All times are GMT

NOT FOR LOAN

London Weather Centre 284 High Holborn London WC1V 7HX

© Crown copyright

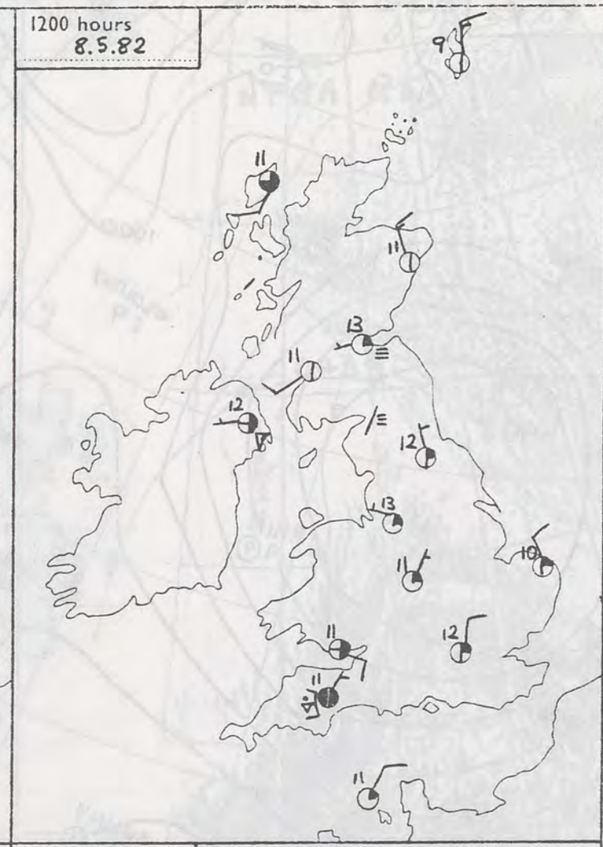

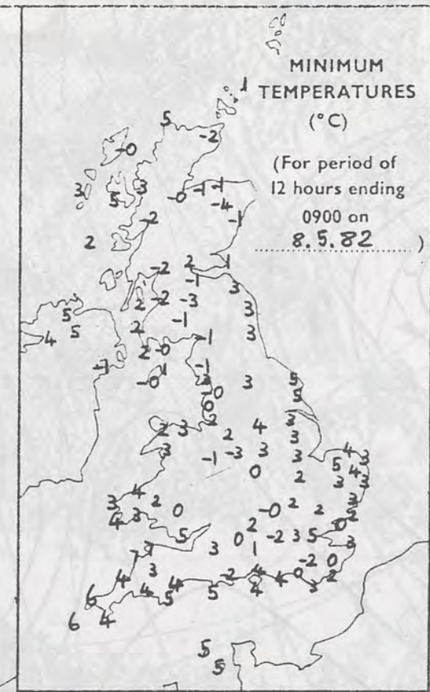

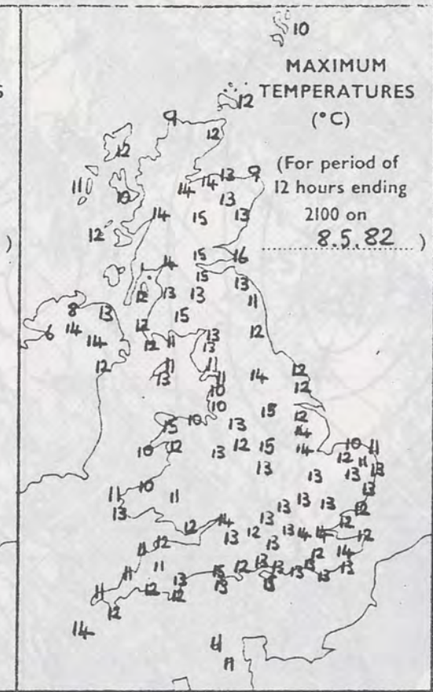

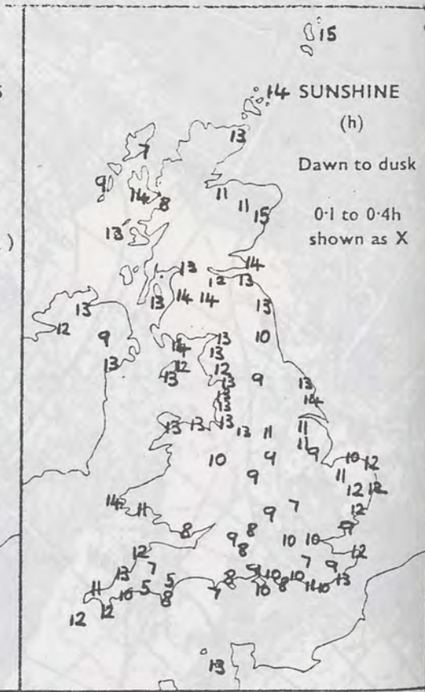

METEOROLOGICAL OFFICE
14 MAY 1982
LIBRARY

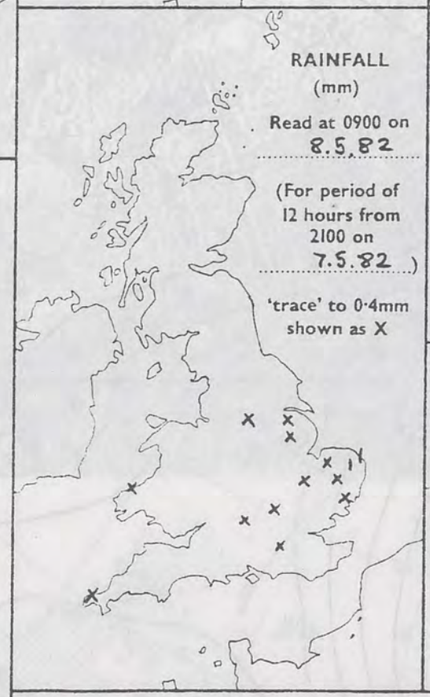

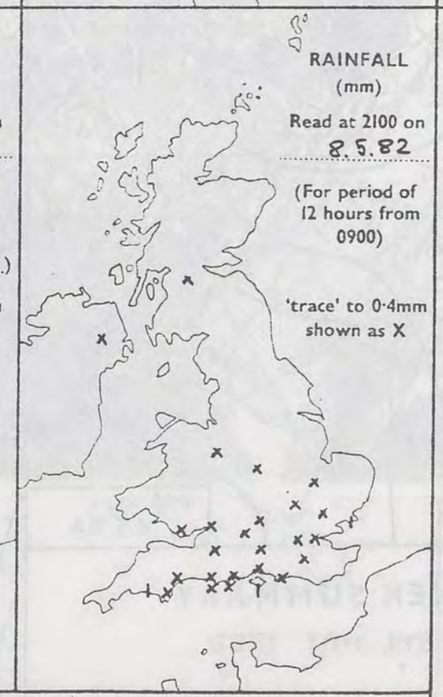

'Extremes' for SATURDAY 8TH. MAY 1982

Highest maximum	: 16°C Leuchars, St Andrews
Lowest minimum	: −4°C Glenlivet
Lowest grass minimum	: −8.6°C Prestwick
Most rain (24 hours from 0900 h)	: Nowhere more than 1 mm
Most sun	: 14.7 hr Lerwick

SUMMARY OF BRITISH WEATHER

Over much of Britain it was a clear, cold night, with a frost in many places, but there were some showers in East Anglia. By morning some places were dull and misty and there was some fog.

The mist and fog cleared early in the morning and then most places had a sunny, dry day. However not everywhere stayed dry all day. In Northern Ireland, the Midlands, East Anglia, southern England and South Wales there were showers.

Temperatures in many places were still a little below normal.

London Weather Centre 284 High Holborn London WC1V 7HX

All times are GMT

© Crown Copyright

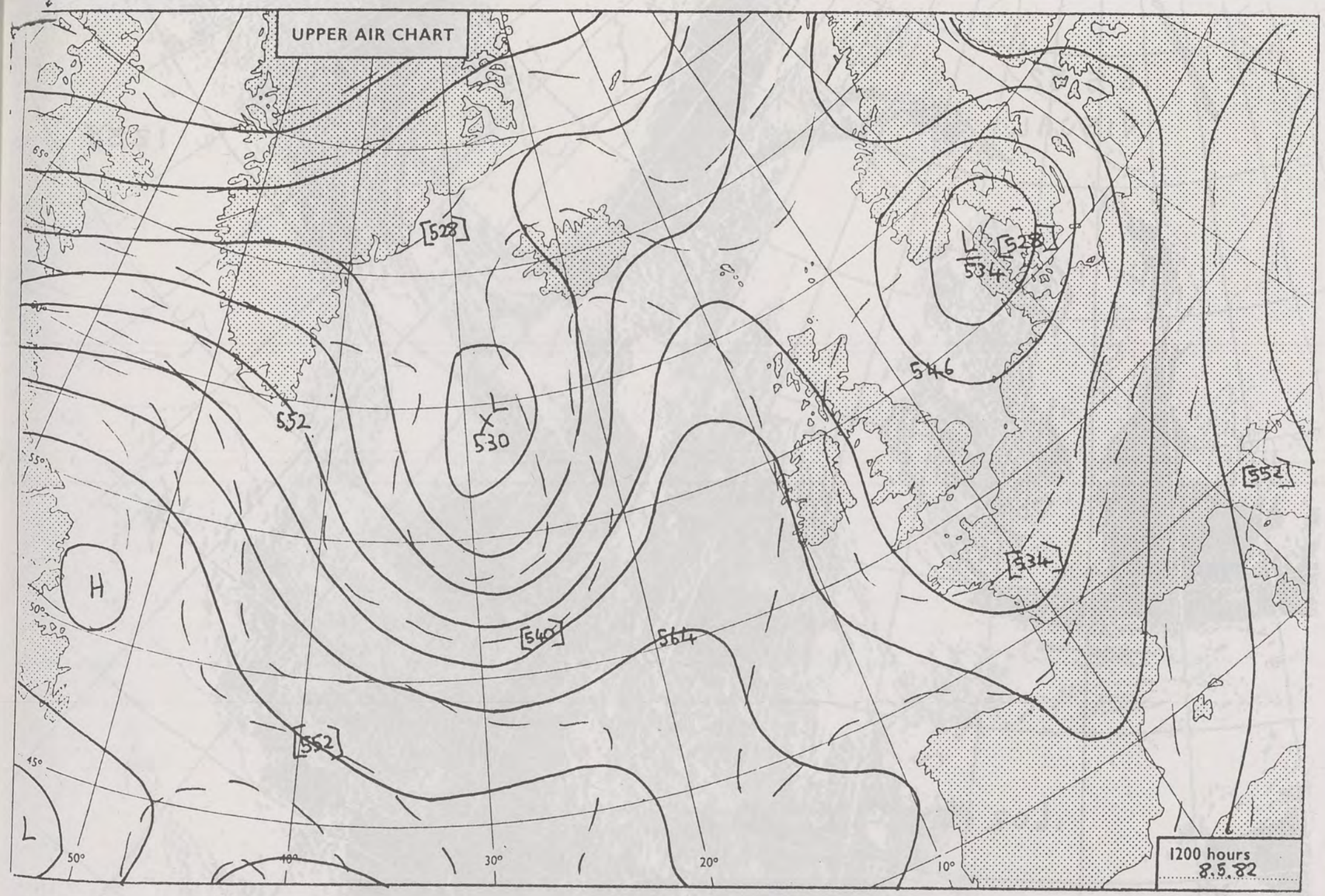

London Weather Centre 284 High Holborn London WCIV 7HX

All times are GMT

© Crown copyright

500 mb full lines
1000-500 mb pecked

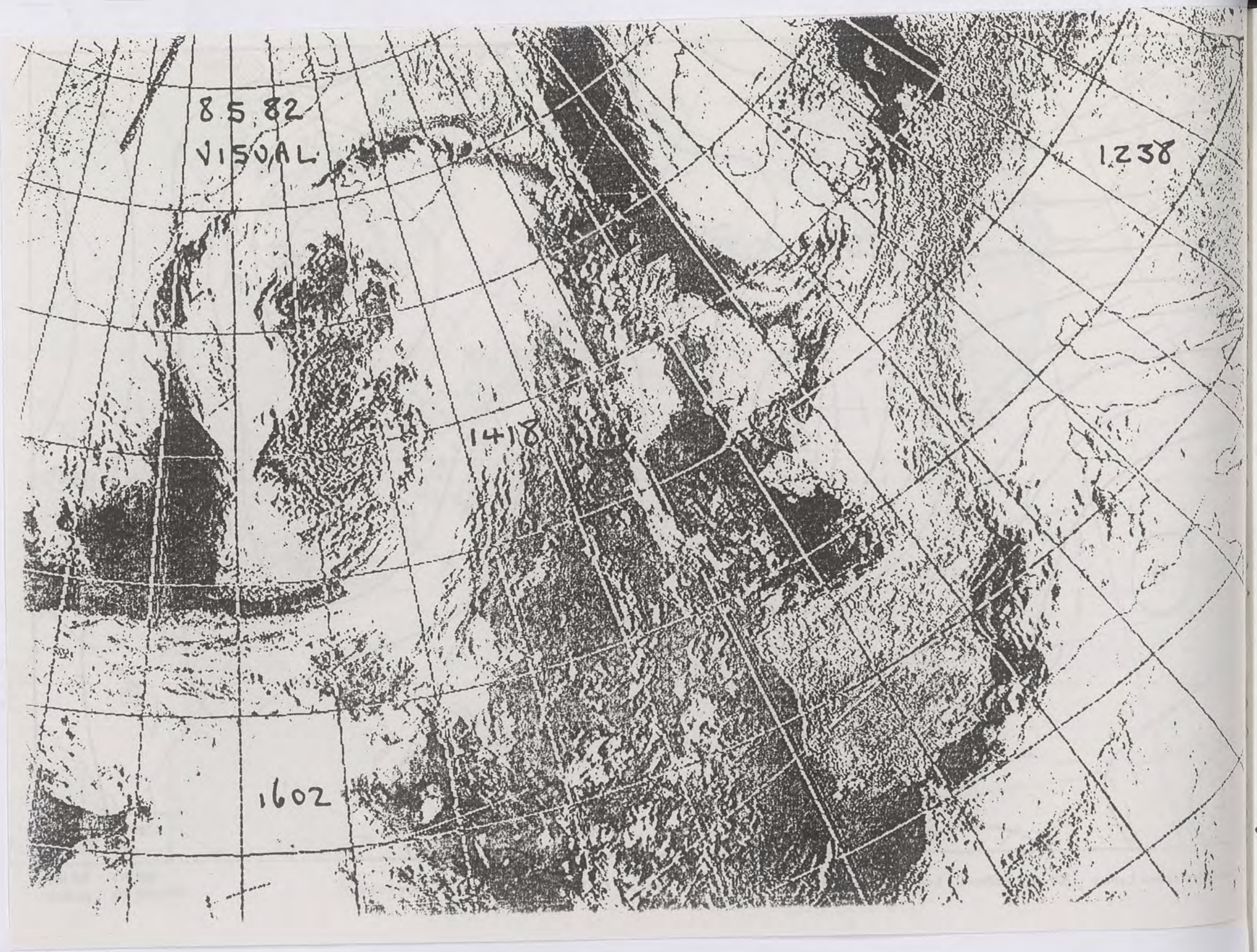
8582
VISUAL
1238
1418
1602

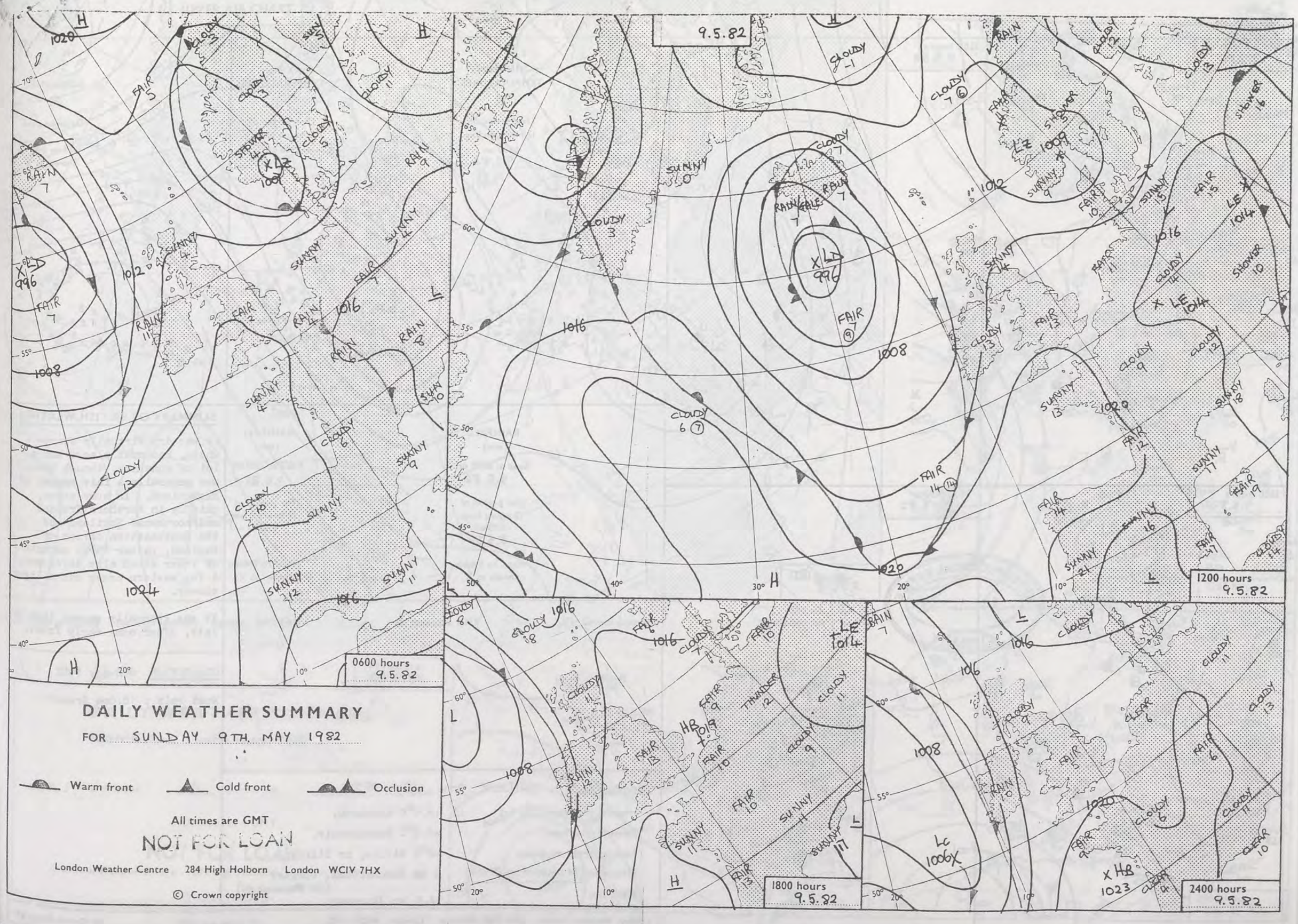

DAILY WEATHER SUMMARY

FOR SUNDAY 9TH MAY 1982

Warm front Cold front Occlusion

All times are GMT

NOT FOR LOAN

London Weather Centre 284 High Holborn London WCIV 7HX

© Crown copyright

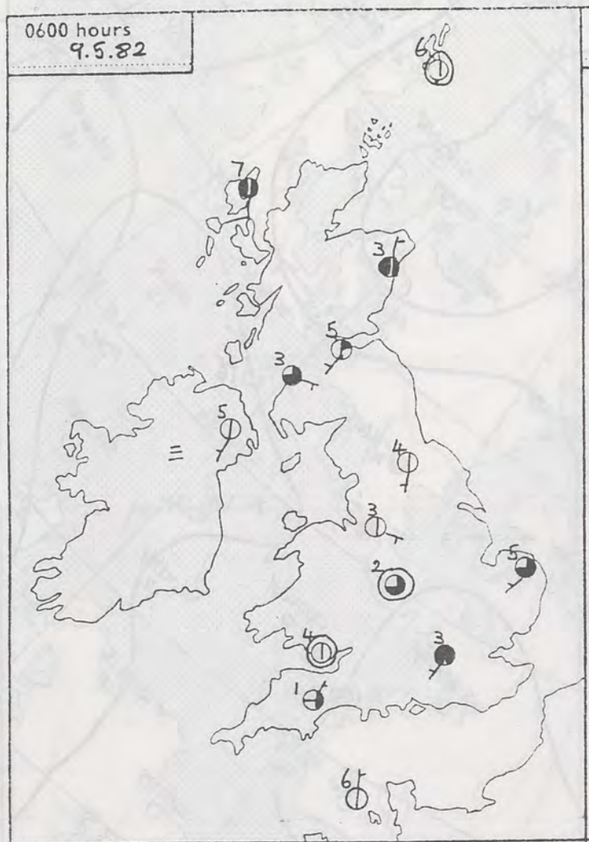

METEOROLOGICAL OFFICE
14 MAY 1982
LIBRARY

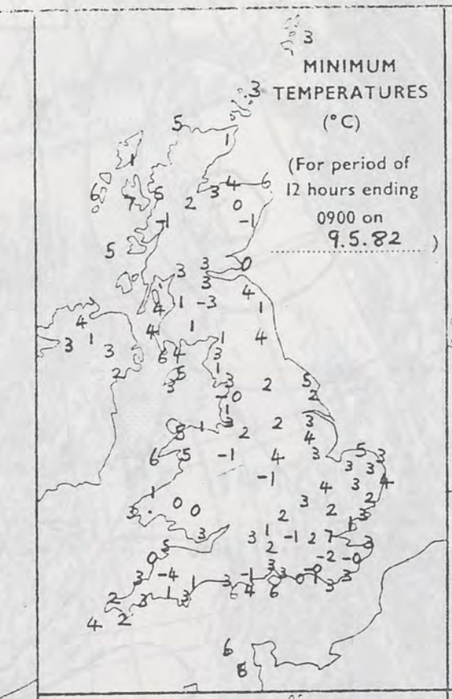

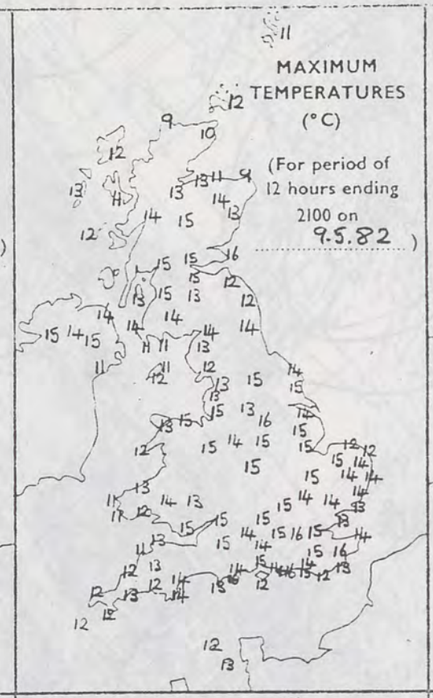

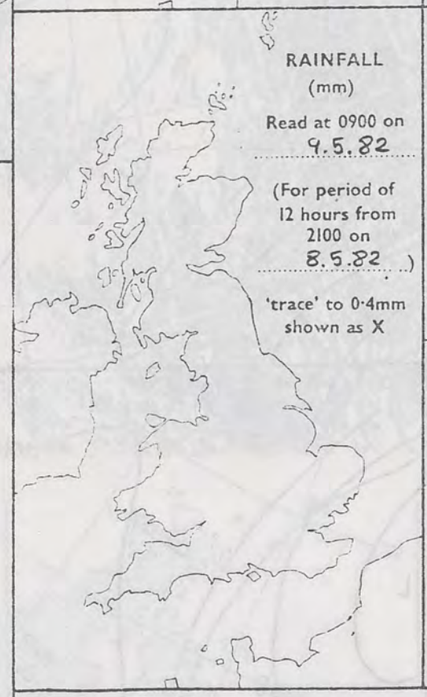

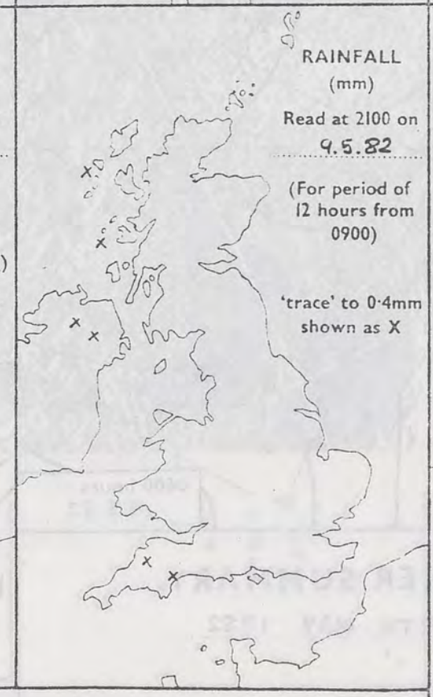

SUMMARY OF BRITISH WEATHER

It was dry virtually everywhere, and most places had a lot of sunshine, though there was generally a fair amount of high cloud. In some areas, chiefly in Northern Ireland and northwest Scotland and the southeastern corner of England, rather large amounts of lower cloud also developed. A few western areas had a light shower.

It was generally warmer than of late, after some early frost.

CORRECTION 6th May 1982

Most rain ; 16.6mm Cromer

'Extremes' for SUNDAY 9TH. MAY 1982

Highest maximum	:	16.0°C Heathrow.
Lowest minimum	:	−2.8°C Eskdalemuir.
Lowest grass minimum	:	−8°C Killin, nr Stirling.
Most rain (24 hours from 0900 h)	:	3 mm Knockarevan, Corgary (Co Fermanagh)
Most sun	:	14.1 hr Guernsey

London Weather Centre 284 High Holborn London WC1V 7HX All times are GMT

© Crown Copyright

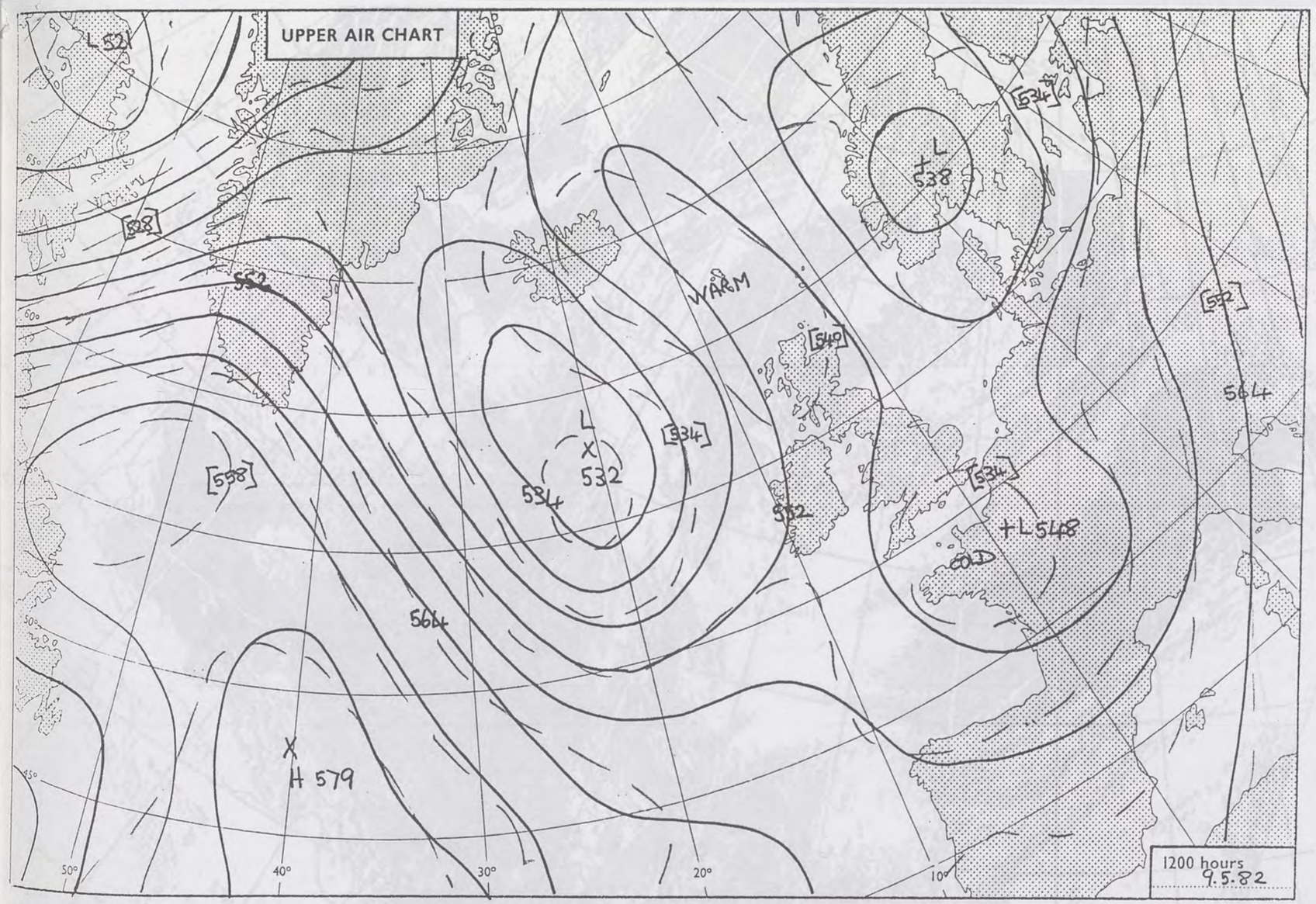

London Weather Centre 284 High Holborn London WCIV 7HX

All times are GMT

© Crown copyright

500 mb full lines
1000-500 mb pecked


VISUALS
9/5/82
1227
1407
1547

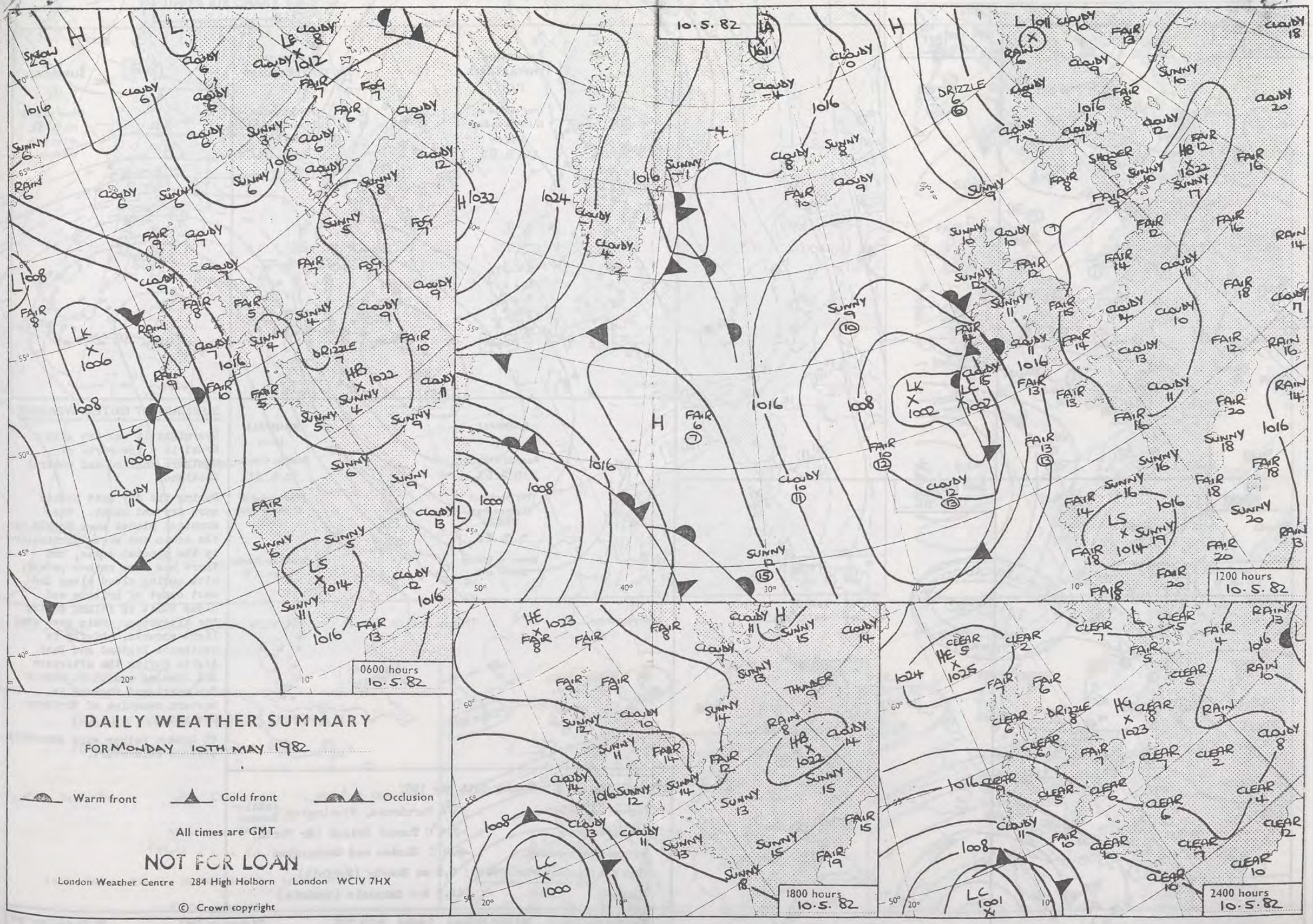

DAILY WEATHER SUMMARY

FOR MONDAY 10TH MAY 1982

Warm front Cold front Occlusion

All times are GMT

NOT FOR LOAN

London Weather Centre 284 High Holborn London WC1V 7HX

© Crown copyright

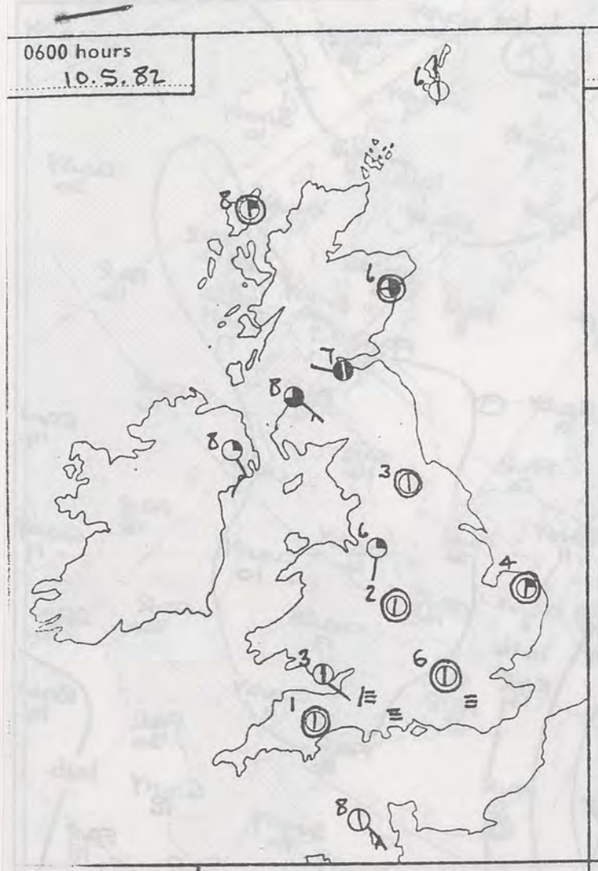

METEOROLOGICAL OFFICE
14 MAY 1982
LIBRARY

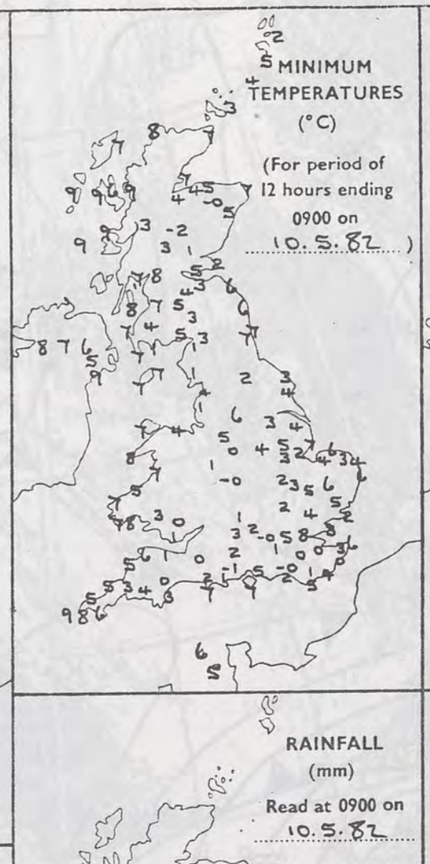

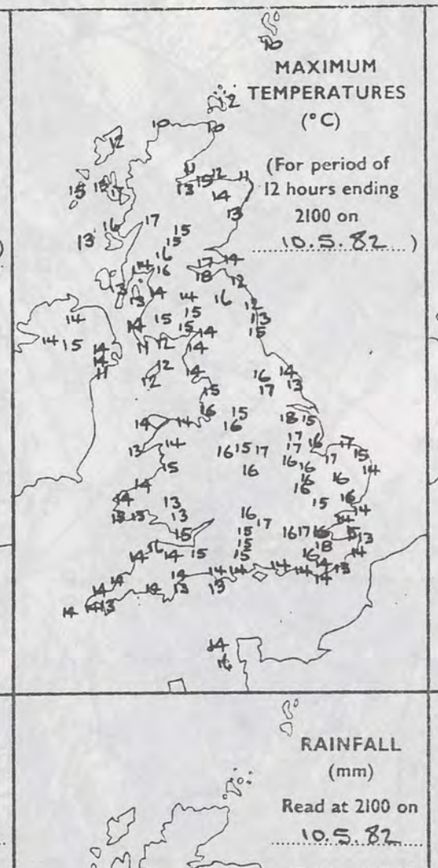

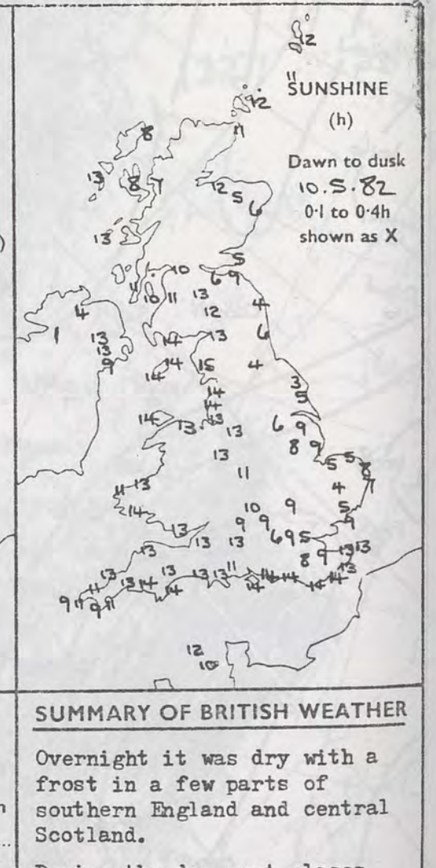

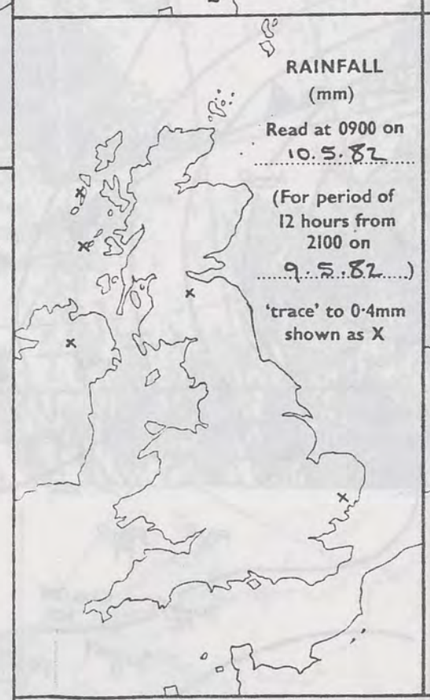

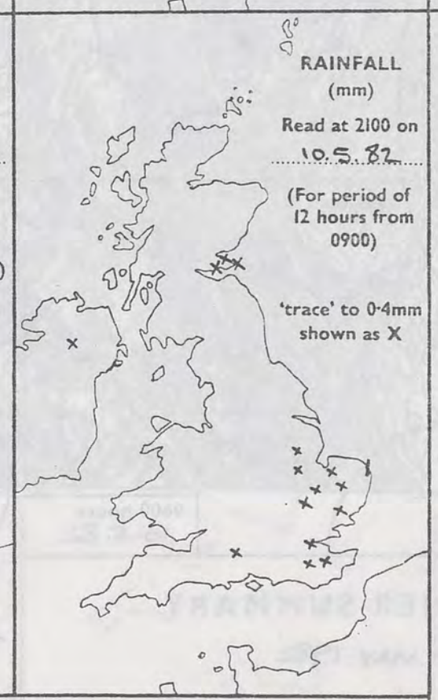

'Extremes' for Monday 10th May 1982

Highest maximum	: 18°C Turnhouse, Finningley, Jubilee Corner
Lowest minimum	: -2.1°C Tummel Bridge (Nr Perth)
Lowest grass minimum	: -6.0°C Elmdon and Cwmbargoed
Most rain (24 hours from 0900 h)	: 0.8 mm Hemsby (Norfolk)
Most sun	: 14.5 hrs Eskmeals (Cumbria)

SUMMARY OF BRITISH WEATHER

Overnight it was dry with a frost in a few parts of southern England and central Scotland.

During the day most places were dry and sunny. The sunniest places were mainly in the south and west, particularly the coastal areas, but there was some rather patchy, slow moving cloud along the east coast of Britain and cloud built up inland during the afternoon. This gave some light showers, chiefly in southeast England and East Anglia during the afternoon and evening and there were a few scattered showers in western counties of Northern Ireland.

It became rather warm generally after a cold start.

© Crown Copyright

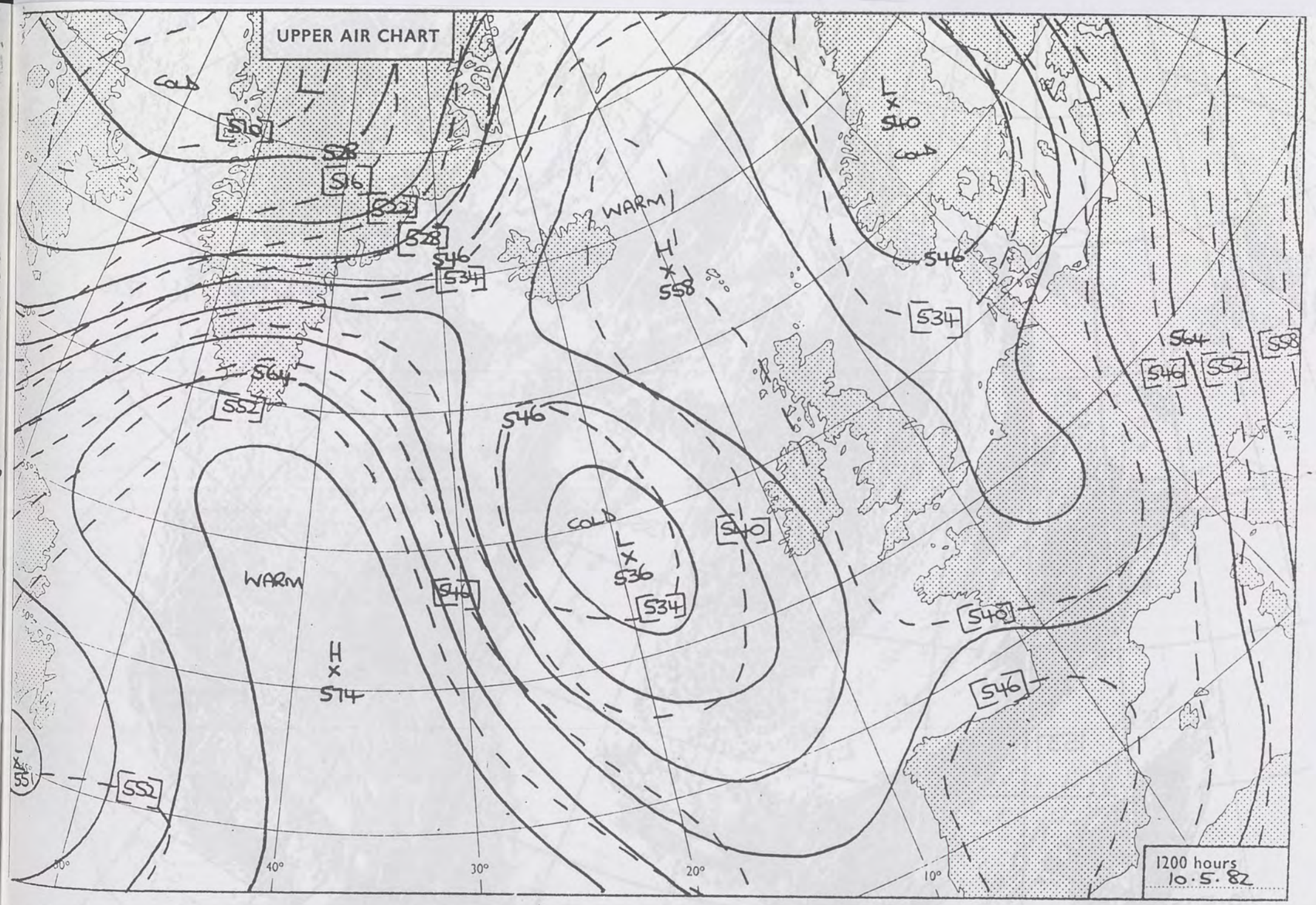

London Weather Centre 284 High Holborn London WCIV 7HX

All times are GMT

© Crown copyright

500 mb full lines
1000-500 mb pecked

1215
1354
1537
VISUAL
10.5.82

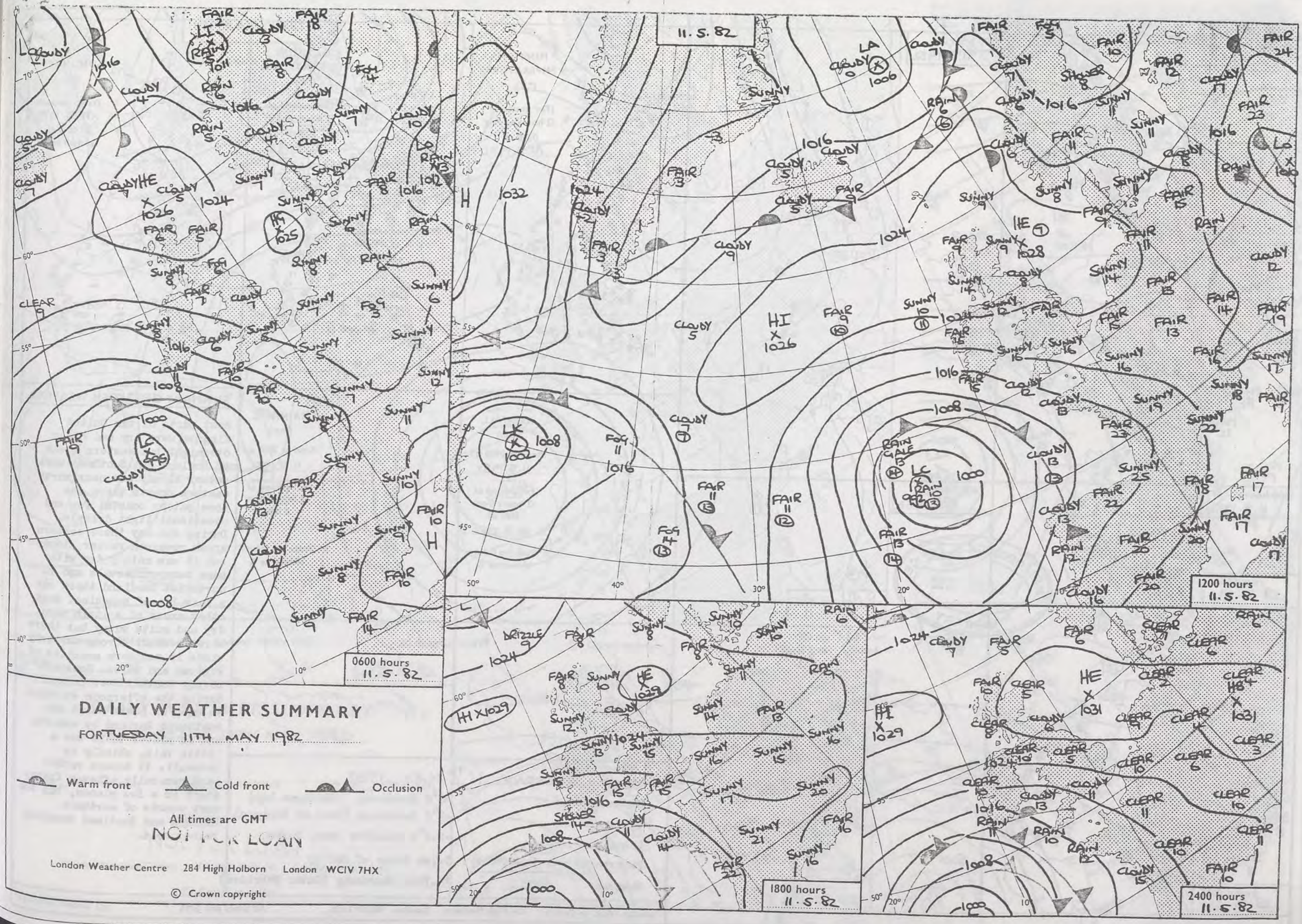

DAILY WEATHER SUMMARY

FOR TUESDAY 11TH MAY 1982

Warm front Cold front Occlusion

All times are GMT

NOT FOR LOAN

London Weather Centre 284 High Holborn London WC1V 7HX

© Crown copyright

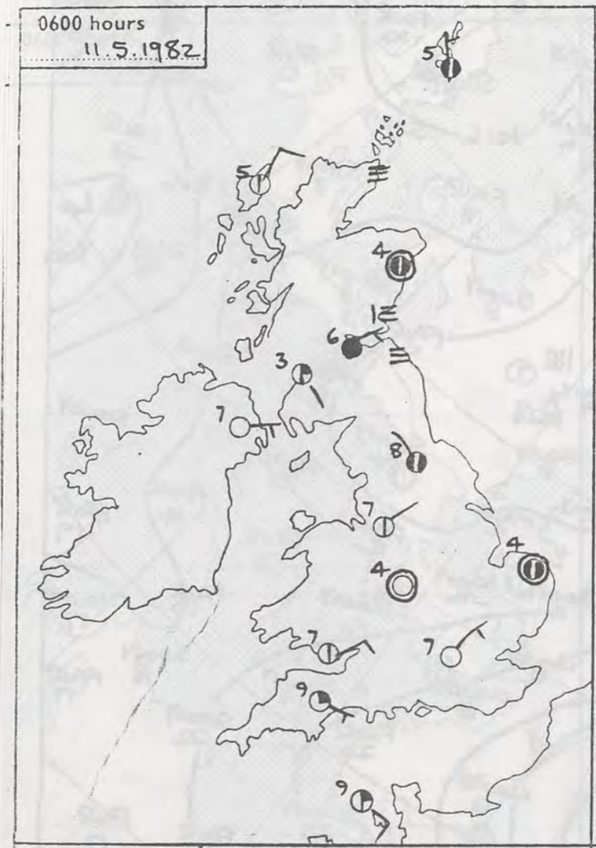

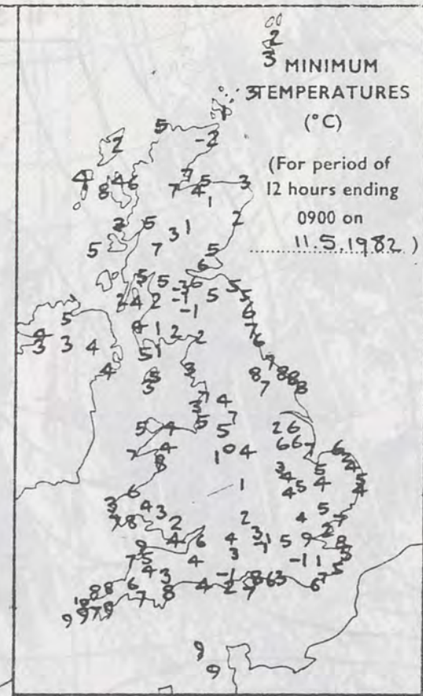

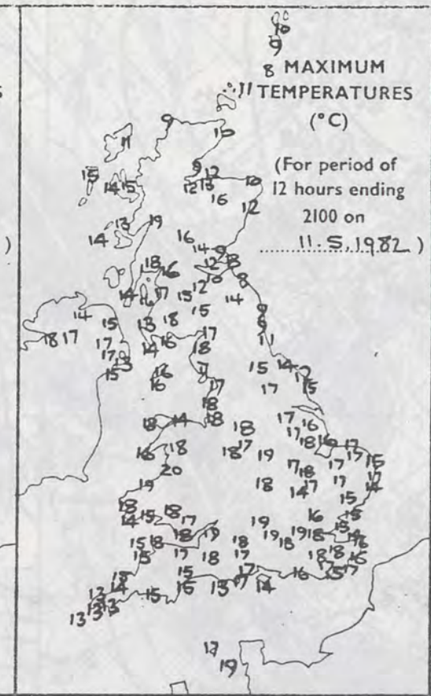

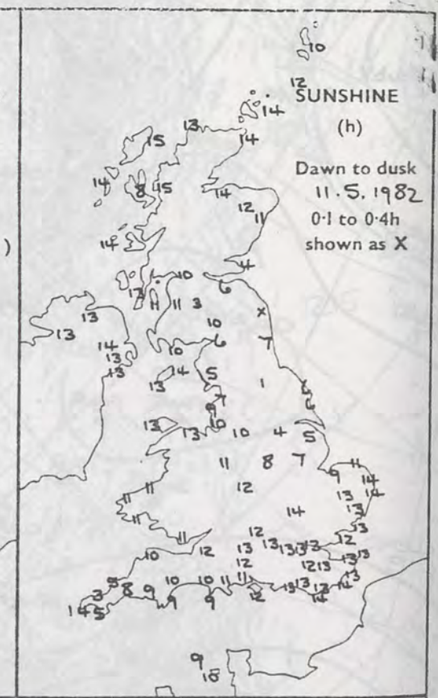

METEOROLOGICAL OFFICE
14 MAY 1982
LIBRARY

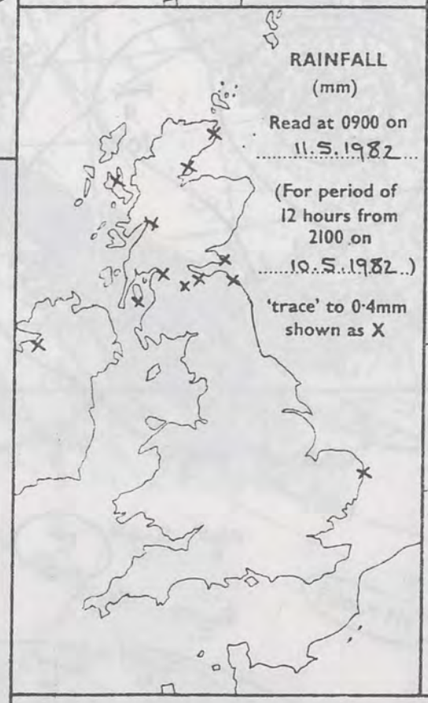

'Extremes' for TUESDAY 11TH MAY 1982

Highest maximum	:	20°C Aberdovey (Cardigan Bay)
Lowest minimum	:	−3°C Salsburgh (East of Glasgow)
Lowest grass minimum	:	−6.4°C Beaufort Park, Berks
Most rain (24 hours from 0900 h)	:	5.7mm Isles of Scilly
Most sun	:	14.7hrs Stornoway (Outer Hebrides)

SUMMARY OF BRITISH WEATHER

Most parts of the United Kingdom were dry and clear overnight but eastern areas of England and Scotland were rather cloudy and near north eastern coasts there was some patchy coastal fog and occasional light drizzle. During the day these eastern areas remained rather cloudy but it was mainly dry with some sunny intervals and in northeast Scotland there was a fair bit of sunshine. Most other areas of Britain were dry and quite sunny but there were fresh or strong easterly winds in southern counties of England and Wales. However cloudy weather over Cornwall during the afternoon extended to much of South Wales and southwest England by evening and in places there was a little rain, chiefly in Cornwall. It became rather warm generally after a frosty start in a few places, but the east coasts of northern England and Scotland remained rather cold.

London Weather Centre 284 High Holborn London WC1V 7HX All times are GMT © Crown Copyright

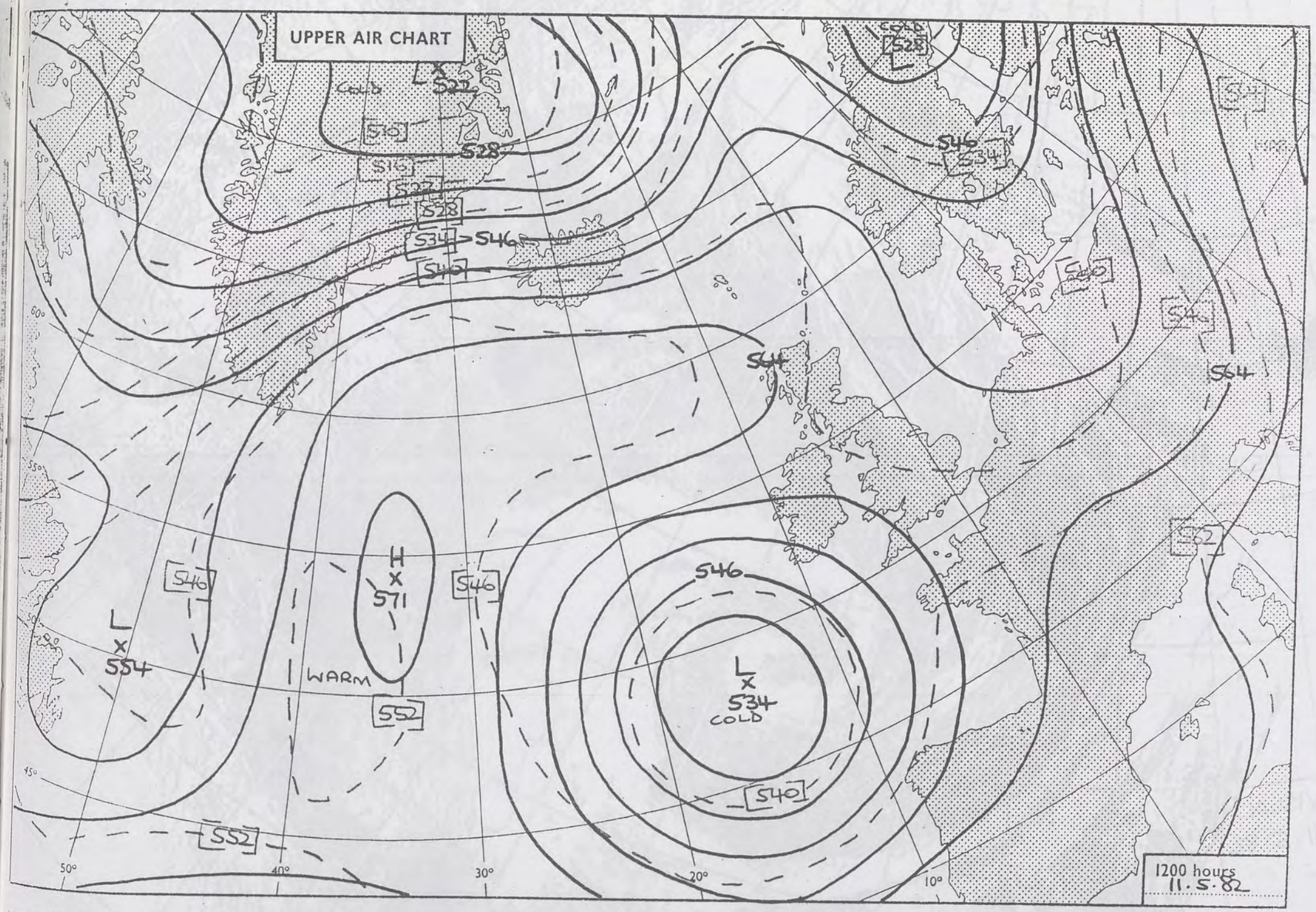

London Weather Centre 284 High Holborn London WC1V 7HX

All times are GMT

© Crown copyright

500 mb full lines
1000-500 mb pecked


1204
1524
1342
VISUAL
11·5·82

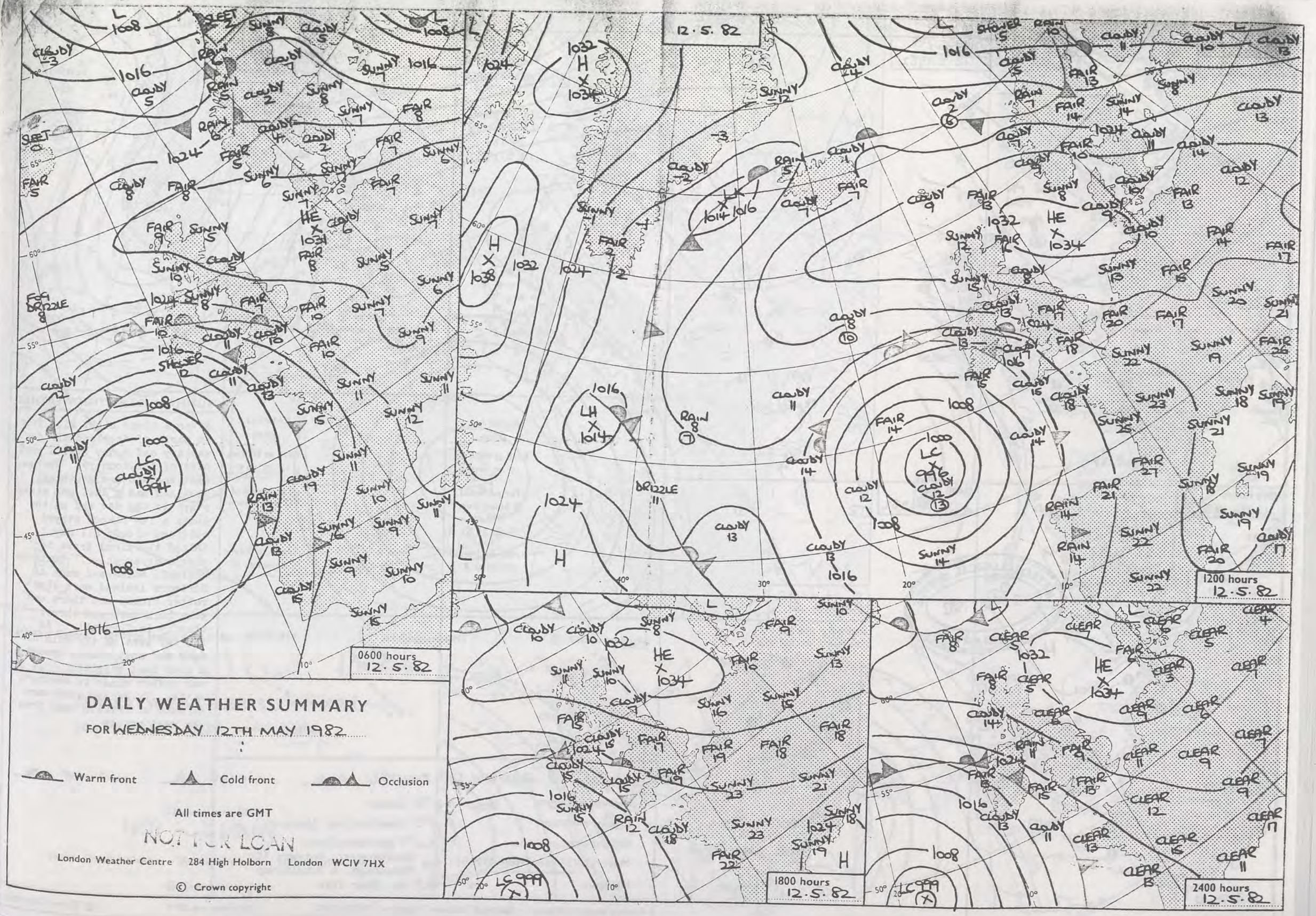

DAILY WEATHER SUMMARY

FOR WEDNESDAY 12TH MAY 1982

Warm front Cold front Occlusion

All times are GMT

NOT FOR LOAN

London Weather Centre 284 High Holborn London WC1V 7HX

© Crown copyright

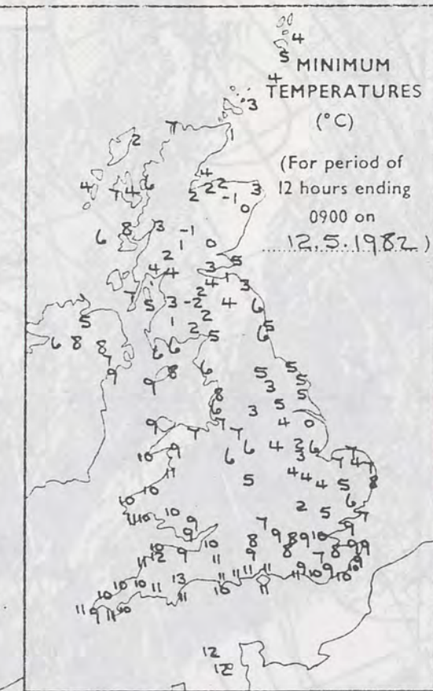

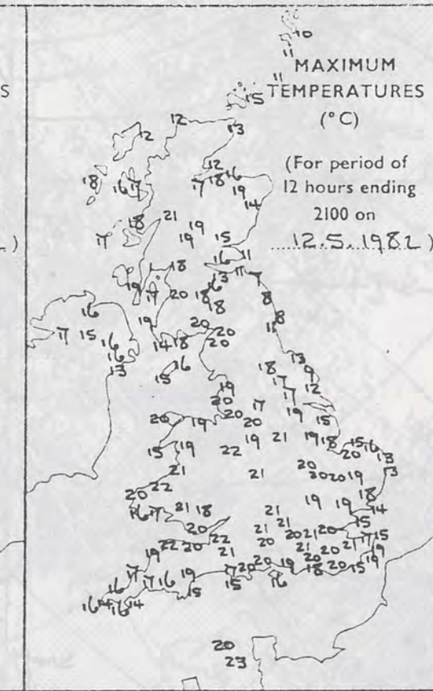

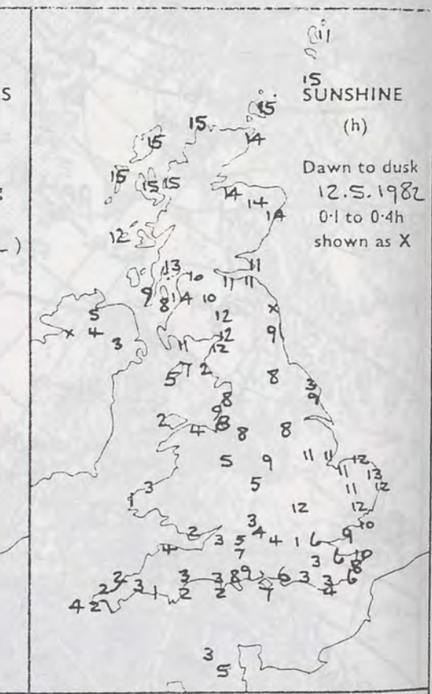

METEOROLOGICAL OFFICE
21 MAY 1982
LIBRARY

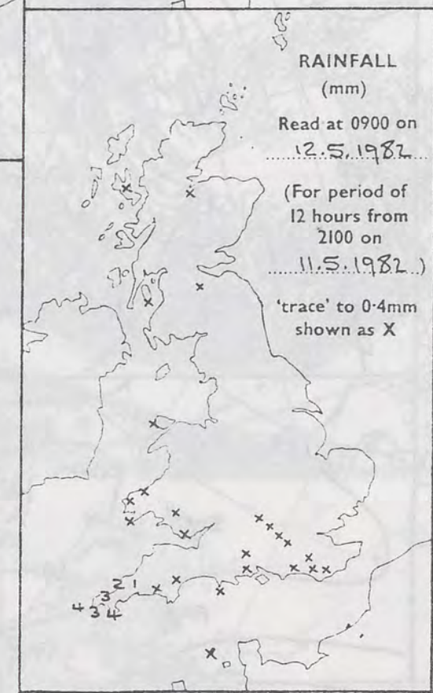

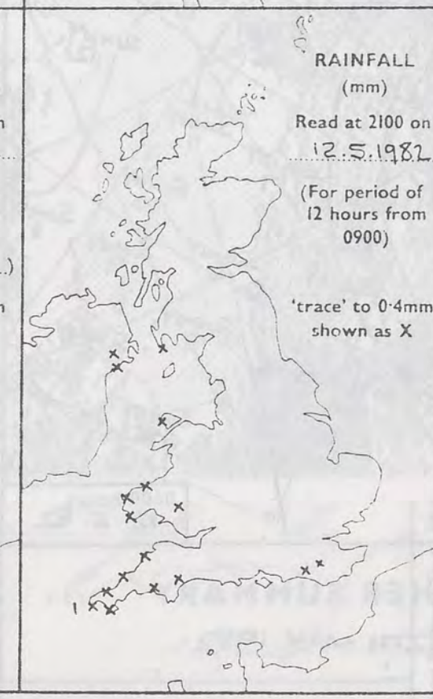

SUMMARY OF BRITISH WEATHER

After a clear night with frost in parts of Scotland the day was dry and sunny over a good part of the country. North-east England and southeast Scotland had a dull and misty start to the day and on the coast a few places stayed cold and cloudy all day. Inland the cloud broke to give some sunshine. Southern England, Wales and much of Northern Ireland were also rather cloudy and there was some rain here and there, chiefly in Cornwall. As the day went on the rain died away and most places became a good deal brighter. It was rather windy in southern parts. It became very warm in much of Britain away from the east coasts.

'Extremes' for Wednesday 12th May 1982

Highest maximum	: 23°C Jersey
Lowest minimum	: -2°C Crawfordjohn (Lanark)
Lowest grass minimum	: -5.4°C Aberdeen/Dyce
Most rain (24 hours from 0900 h)	: 1mm Knockarevan, Corgary (Co Fermanagh) & Ronaldsway
Most sun	: 15.5 hrs Fair Isle

London Weather Centre 284 High Holborn London WC1V 7HX All times are GMT © Crown Copyright

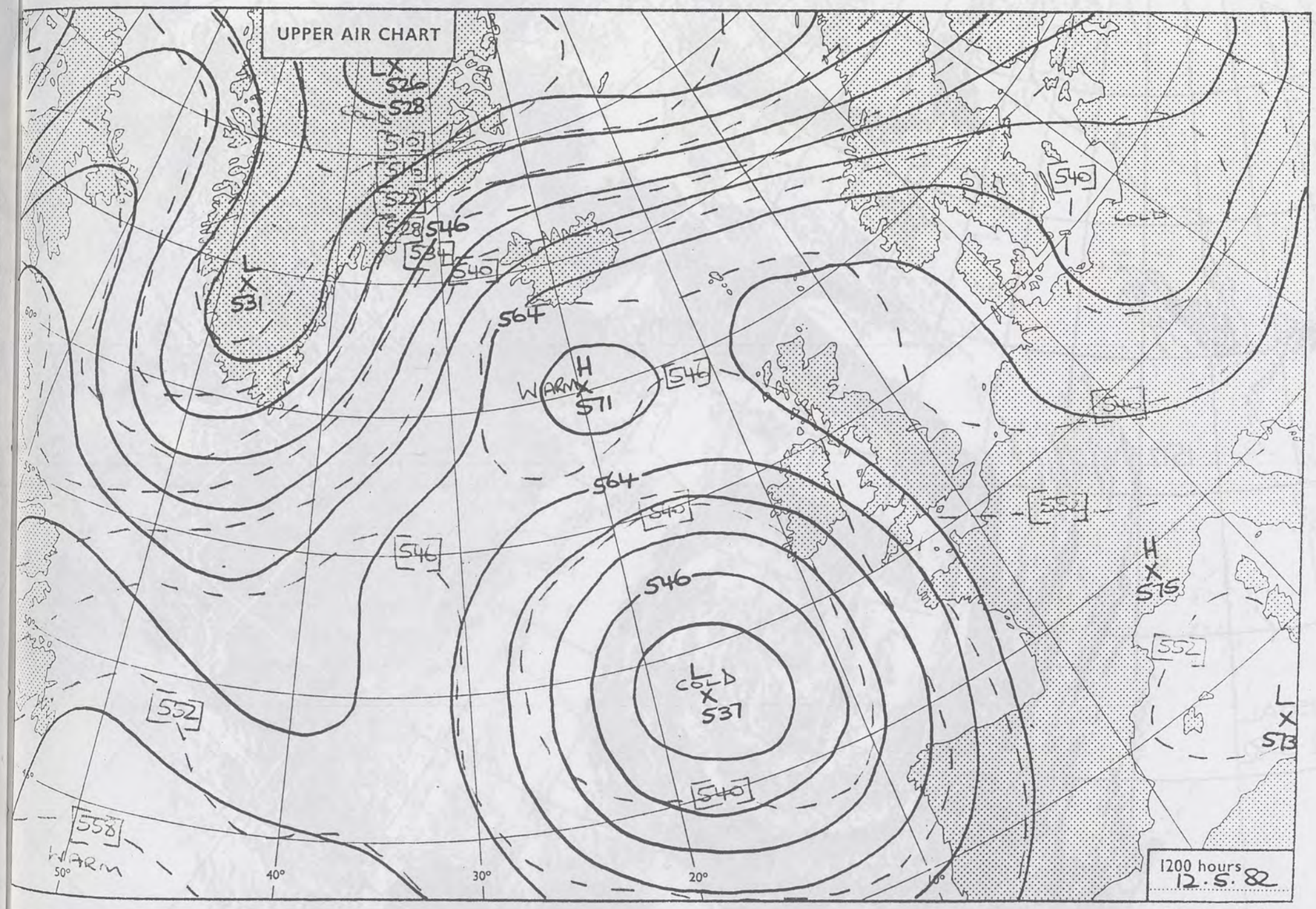

London Weather Centre 284 High Holborn London WC1V 7HX

All times are GMT

© Crown copyright

500 mb full lines
1000-500 mb pecked


1152
1330
1512
VISUAL
12.5.82

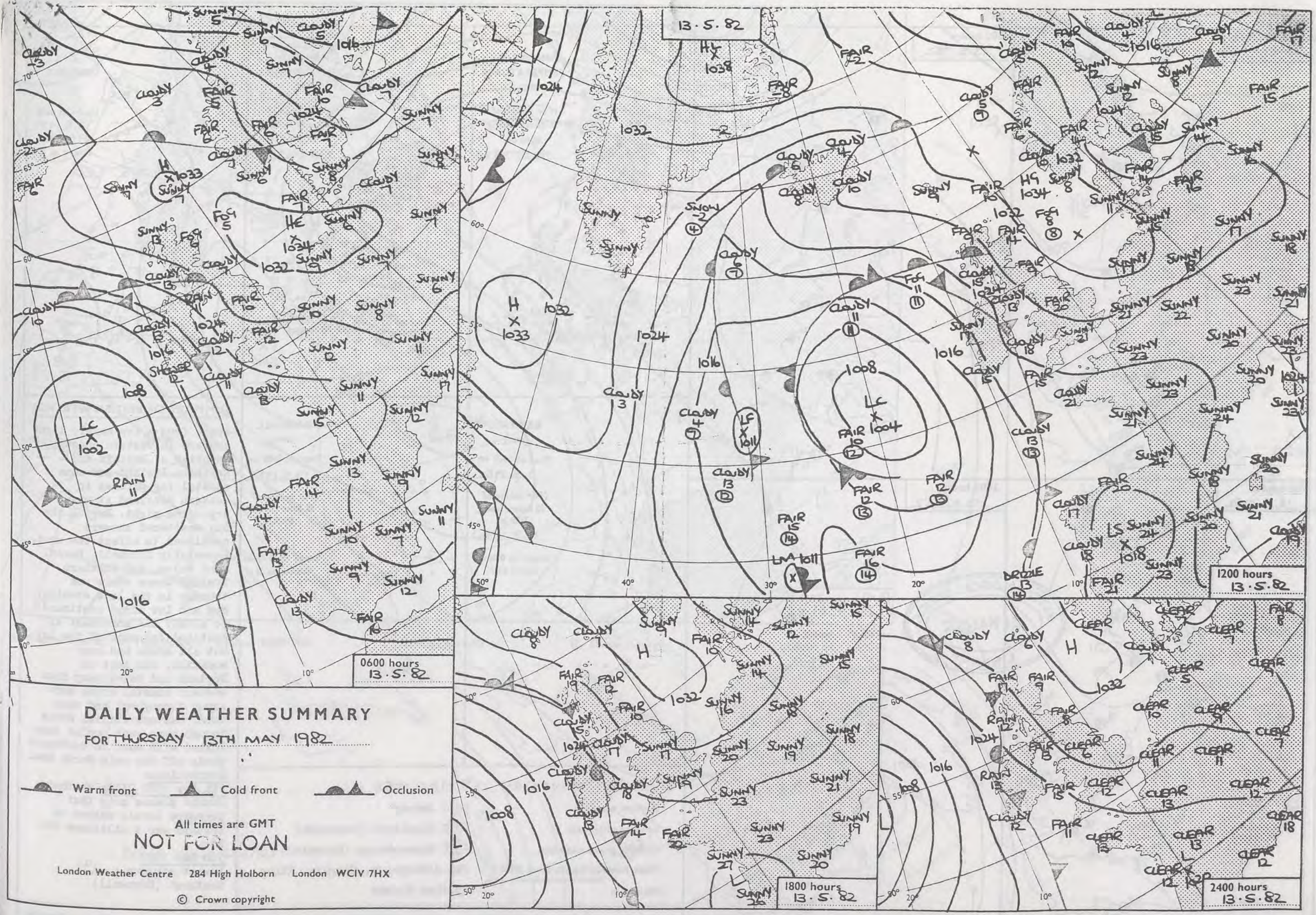

DAILY WEATHER SUMMARY

FOR THURSDAY 13TH MAY 1982

Warm front — Cold front — Occlusion

All times are GMT

NOT FOR LOAN

London Weather Centre 284 High Holborn London WC1V 7HX

© Crown copyright

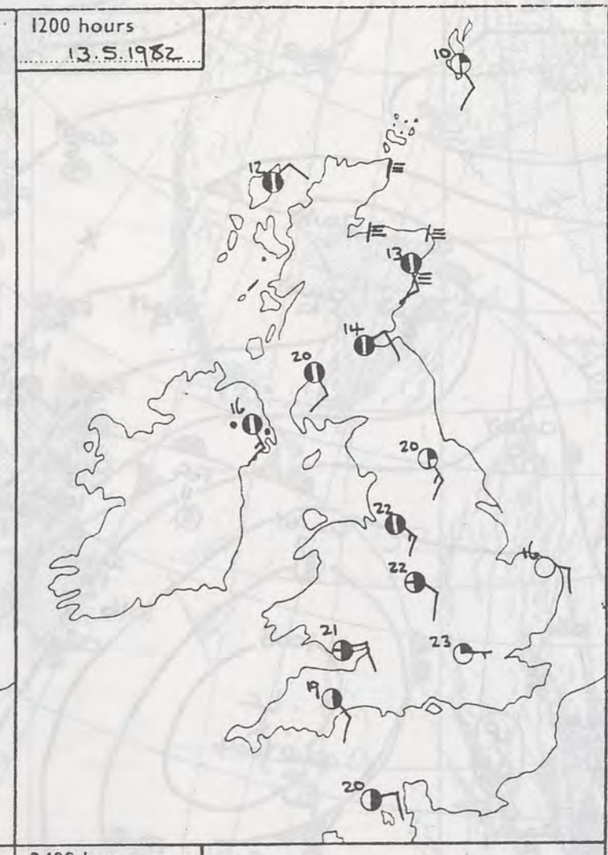

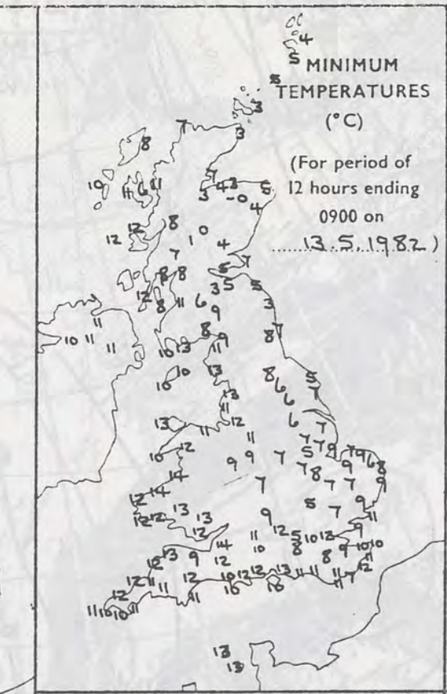

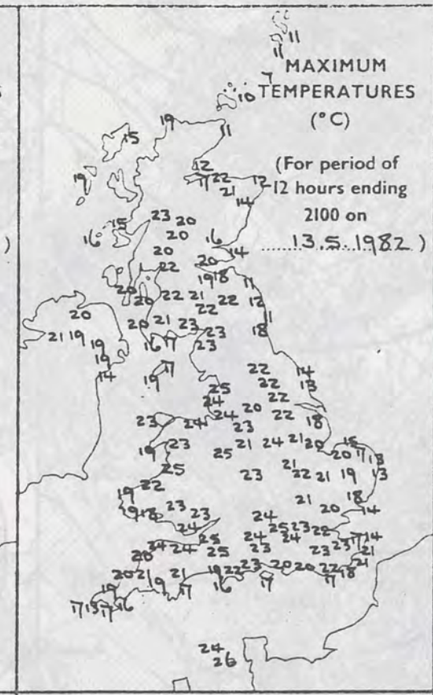

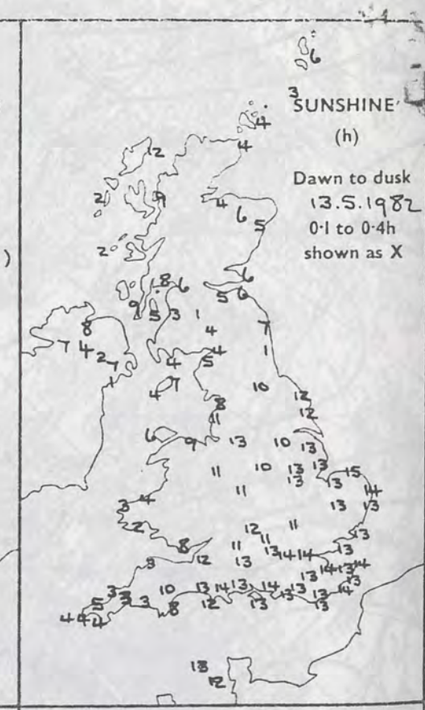

METEOROLOGICAL OFFICE
21 MAY 1982
LIBRARY

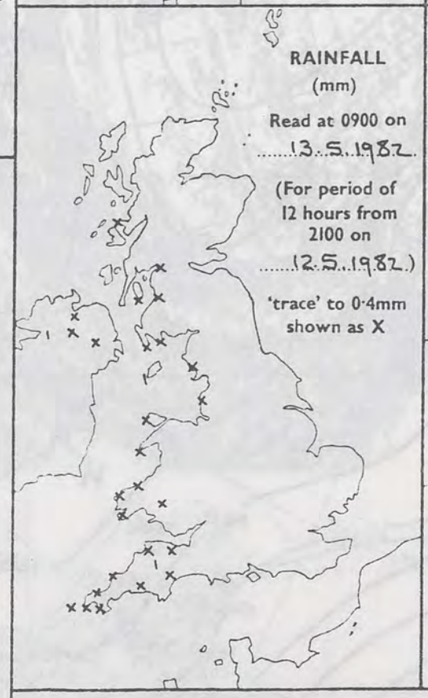

'Extremes' for THURSDAY 13th MAY 1982

Highest maximum	: 26°C Jersey
Lowest minimum	: -0°C Glenlivet (Grampian)
Lowest grass minimum	: -3°C Fraserburgh (Grampian)
Most rain (24 hours from 0900 h)	: 2mm Aldergrove, Corgary, Tiree
Most sun	: 14.5hrs Cromer

SUMMARY OF BRITISH WEATHER

Apart from a few mainly light showers in western coastal counties of Britain and Northern Ireland and some coastal fog patches in eastern Scotland it was a dry, fine night. During the day scattered showers continued to affect the west, especially Cornwall, Devon, West Wales, and Northern Ireland where there was thunder in the late evening. Fog and low cloud continued to affect the northeast of Scotland for much of the day but all areas had some sunshine, and most of England and Wales away from western coastal areas were sunny throughout and very warm. Eastern coastal areas though were much cooler than inland with east to southeast winds off the cold North Sea.

Corrections:

8th May 1982 2400h Weather Chart: please note that pressure levels marked on isobars are 4 millibars too low.

9th May 1982

Lowest minimum : -4°C Bastreet (Cornwall)

© Crown Copyright

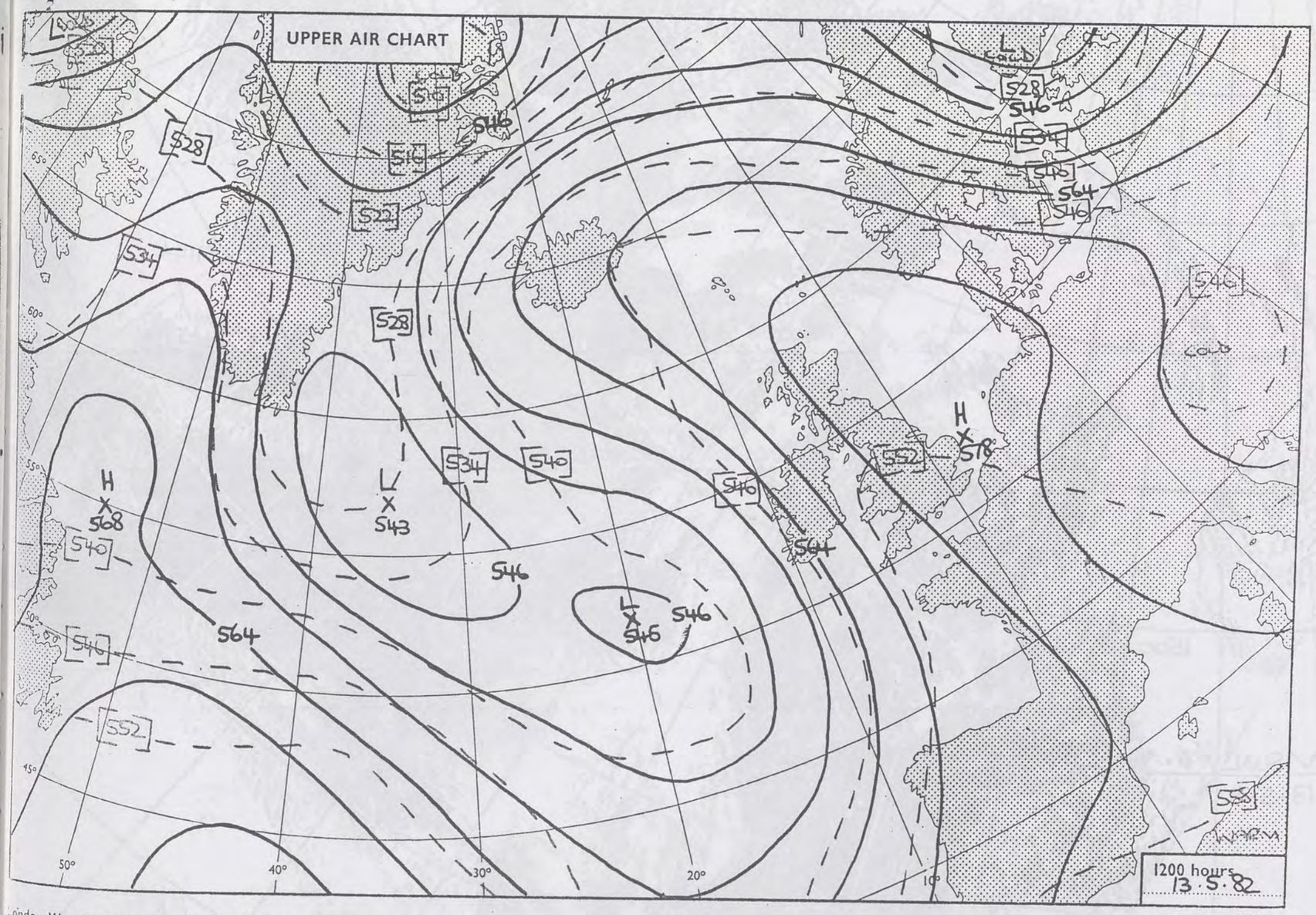

London Weather Centre 284 High Holborn London WC1V 7HX

All times are GMT

© Crown copyright

500 mb full lines
1000-500 mb pecked

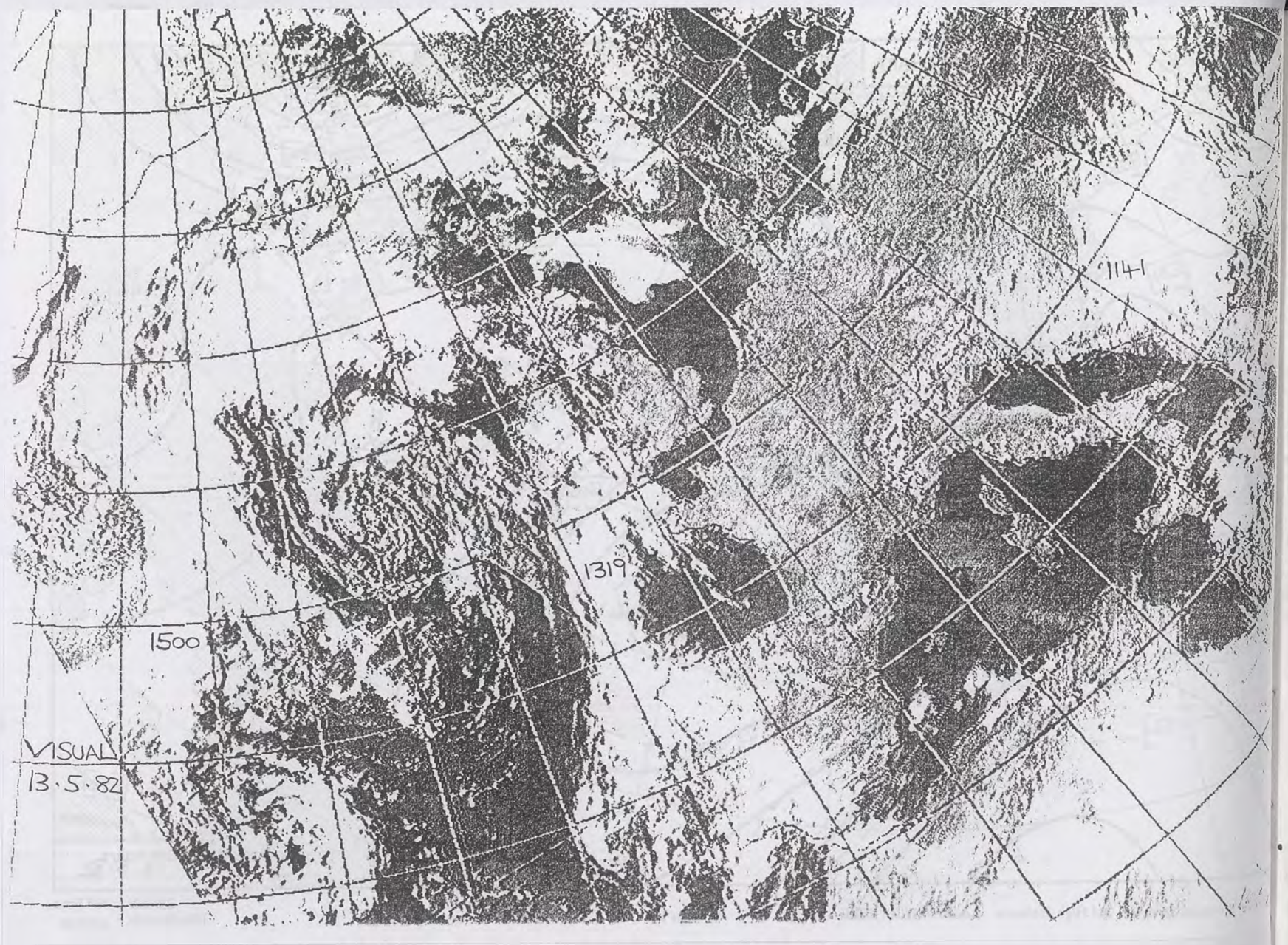
1141
1319
1500
VISUAL
13.5.82

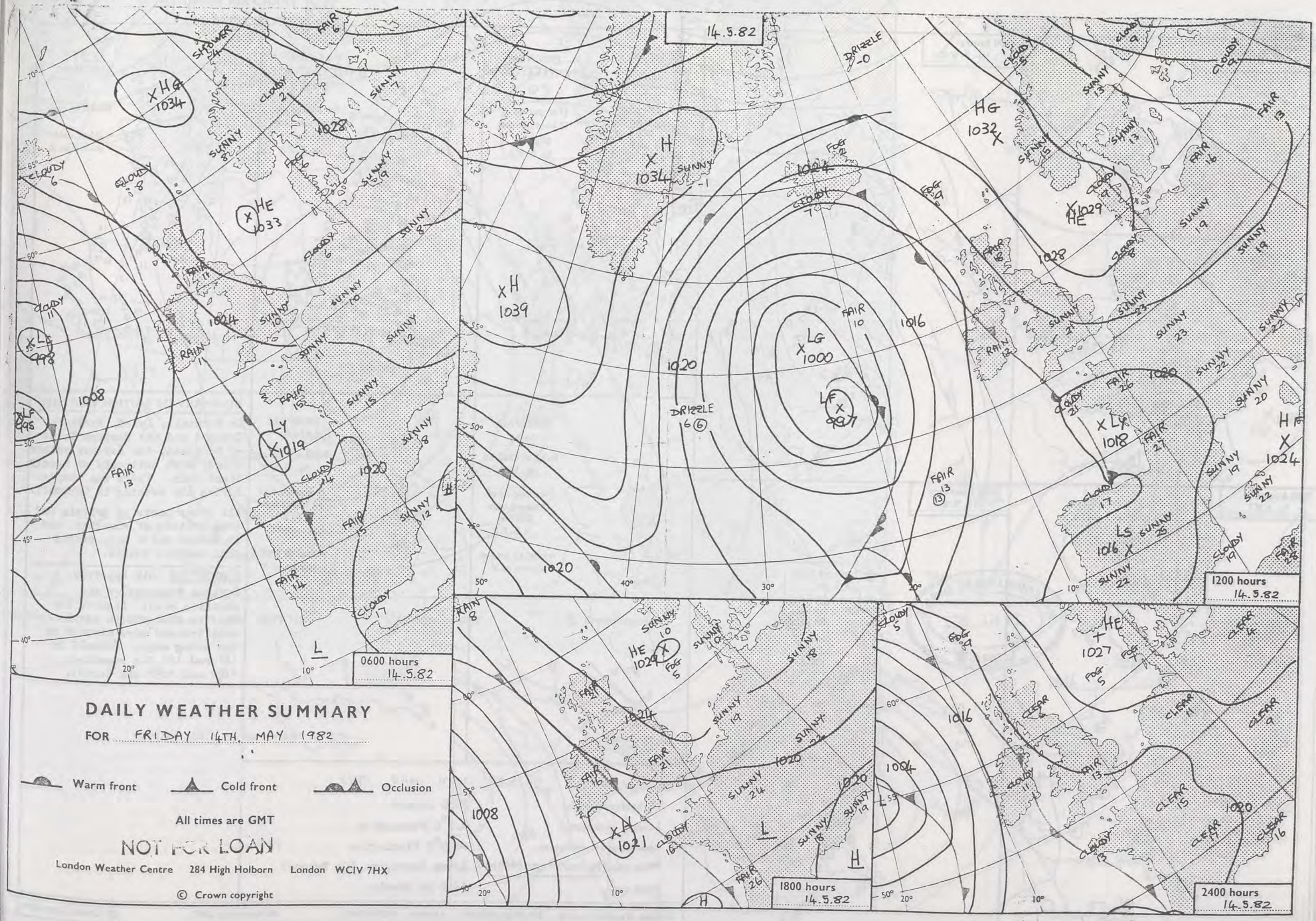
14.5.82
0600 hours 14.5.82
1200 hours 14.5.82
1800 hours 14.5.82
2400 hours 14.5.82
DAILY WEATHER SUMMARY
FOR FRIDAY 14TH. MAY 1982
Warm front
Cold front
Occlusion
All times are GMT
NOT FOR LOAN
London Weather Centre 284 High Holborn London WCIV 7HX
© Crown copyright

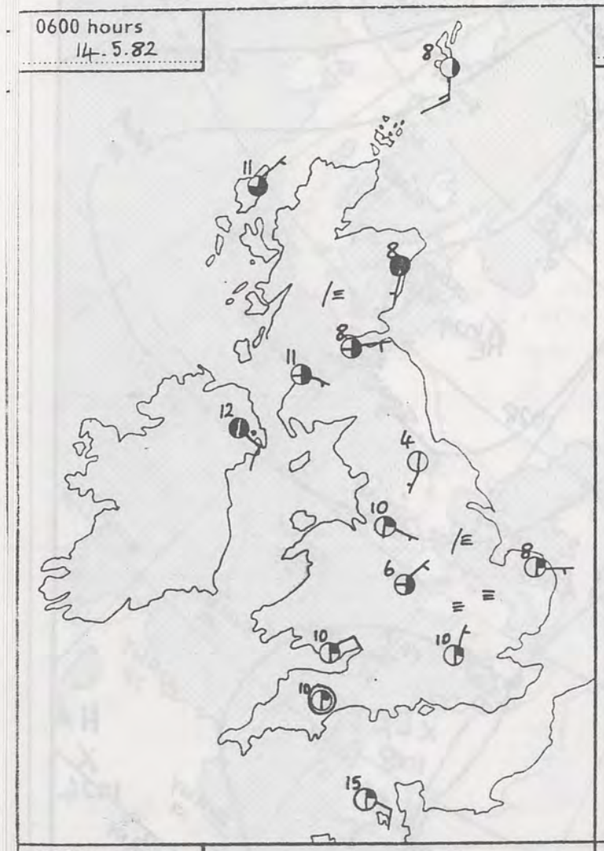

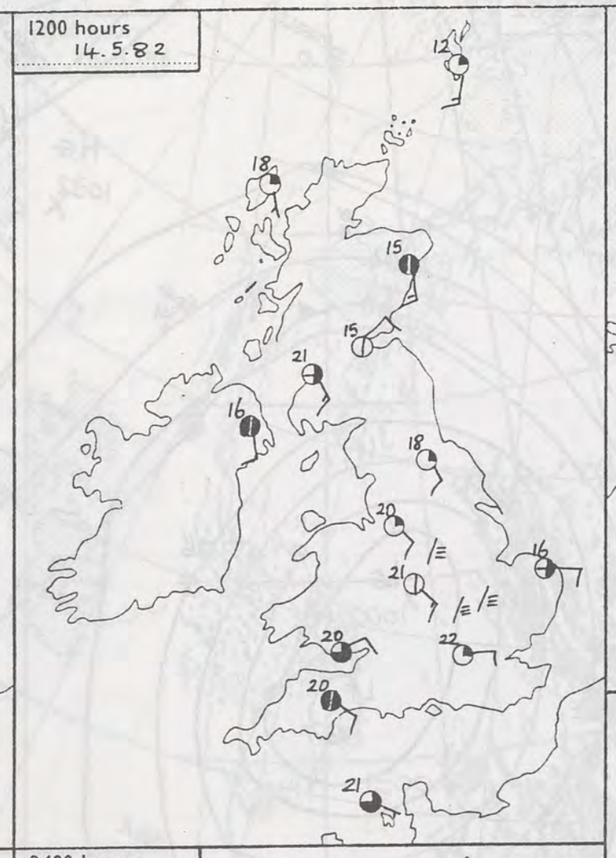

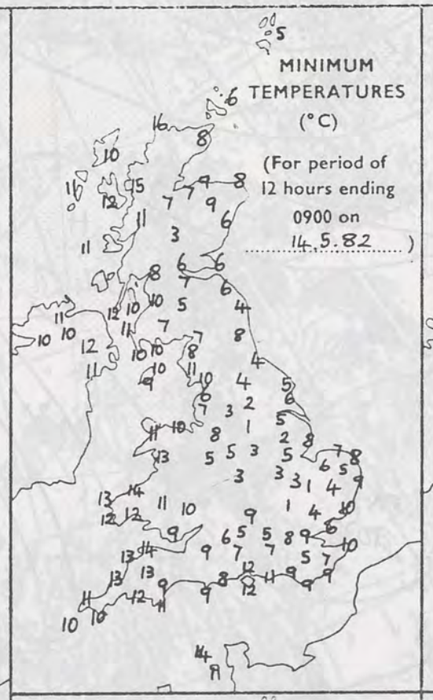

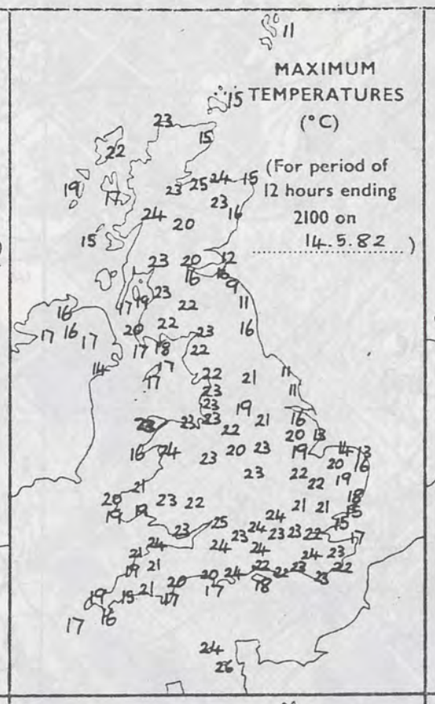

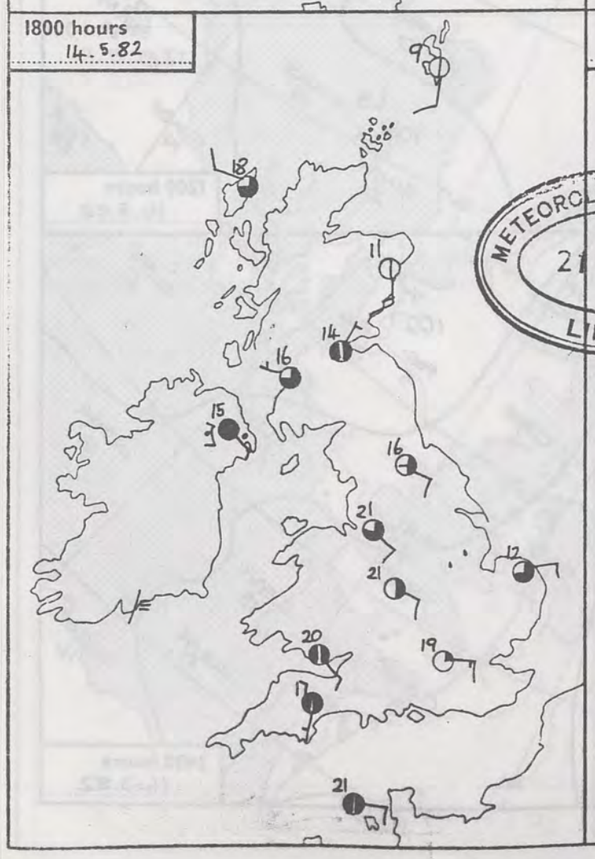

METEOROLOGICAL OFFICE
21 MAY 1982
LIBRARY

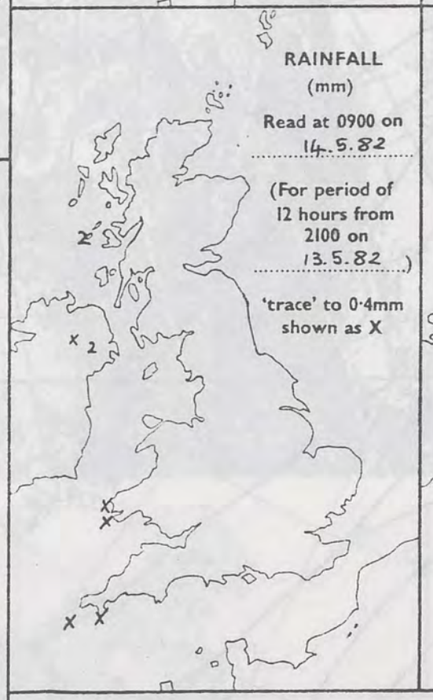

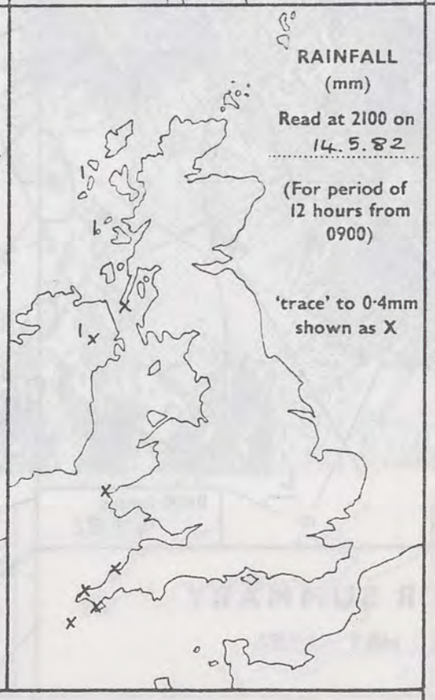

SUMMARY OF BRITISH WEATHER

In Cornwall, Dyfed, Northern Ireland and the Western Isles of Scotland, the day was rather cloudy with outbreaks of mainly light rain. There was thunder during the evening in Cornwall.

All other parts of Britain had long periods of sunshine, and it became quite hot, except near eastern coasts.

CORRECTION 8th May 1982

Maximum Temperature and sunshine maps: figures for the two stations in north-west Ireland were plotted on the wrong maps. (Should be '6' and '8' for sunshine; '12' and '13' max temps).

'Extremes' for FRIDAY 14TH MAY 1982

Highest maximum	: 26°C Jersey
Lowest minimum	: 0.7°C Finningley
Lowest grass minimum	: -4.9°C Finningley
Most rain (24 hours from 0900 h)	: 5.5mm Carrigans (Co Tyrone)
Most sun	: 14.2 hr Hemsby

London Weather Centre 284 High Holborn London WC1V 7HX All times are GMT

© Crown Copyright

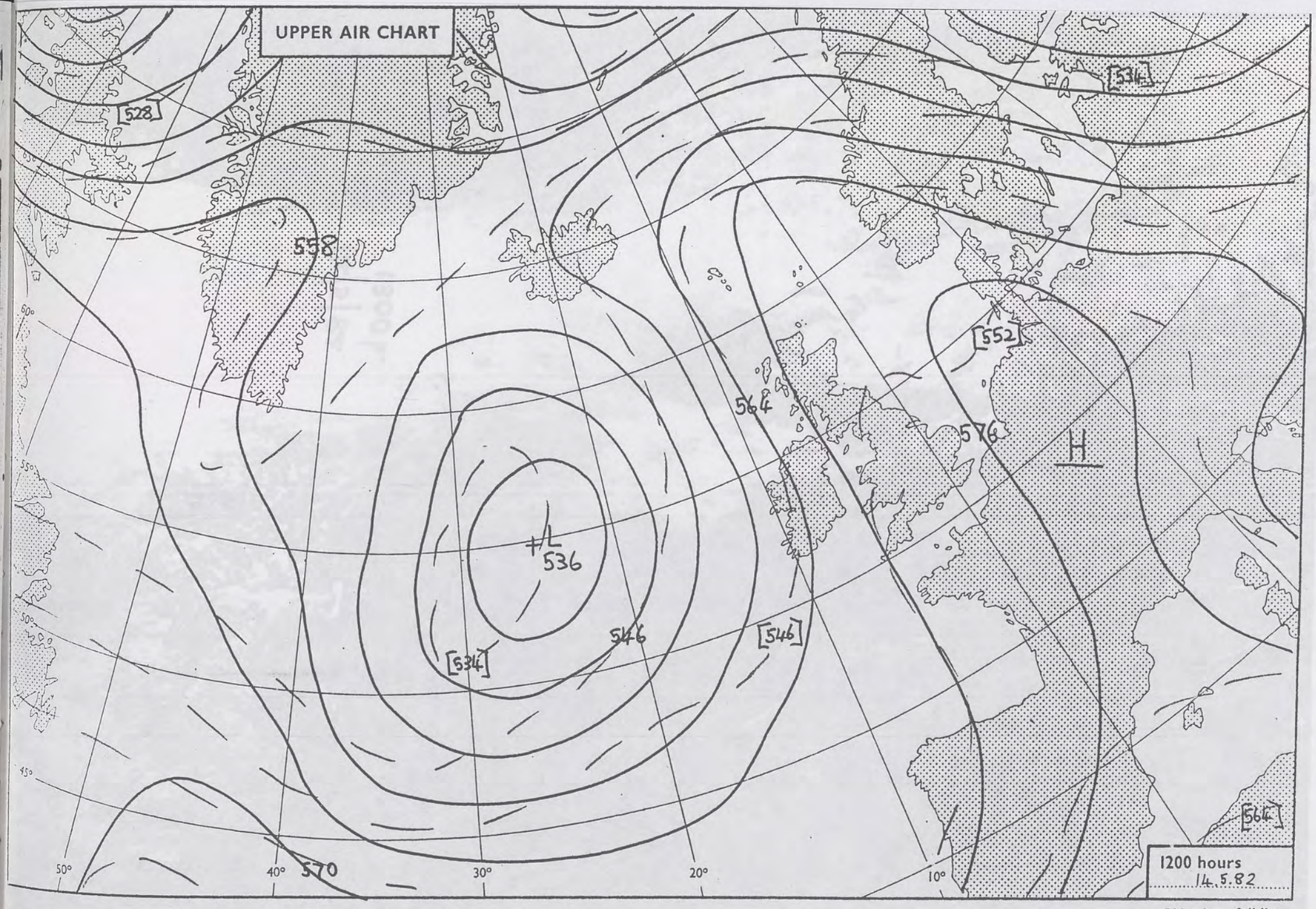

London Weather Centre 284 High Holborn London WCIV 7HX

All times are GMT

© Crown copyright

500 mb full lines
1000-500 mb pecked

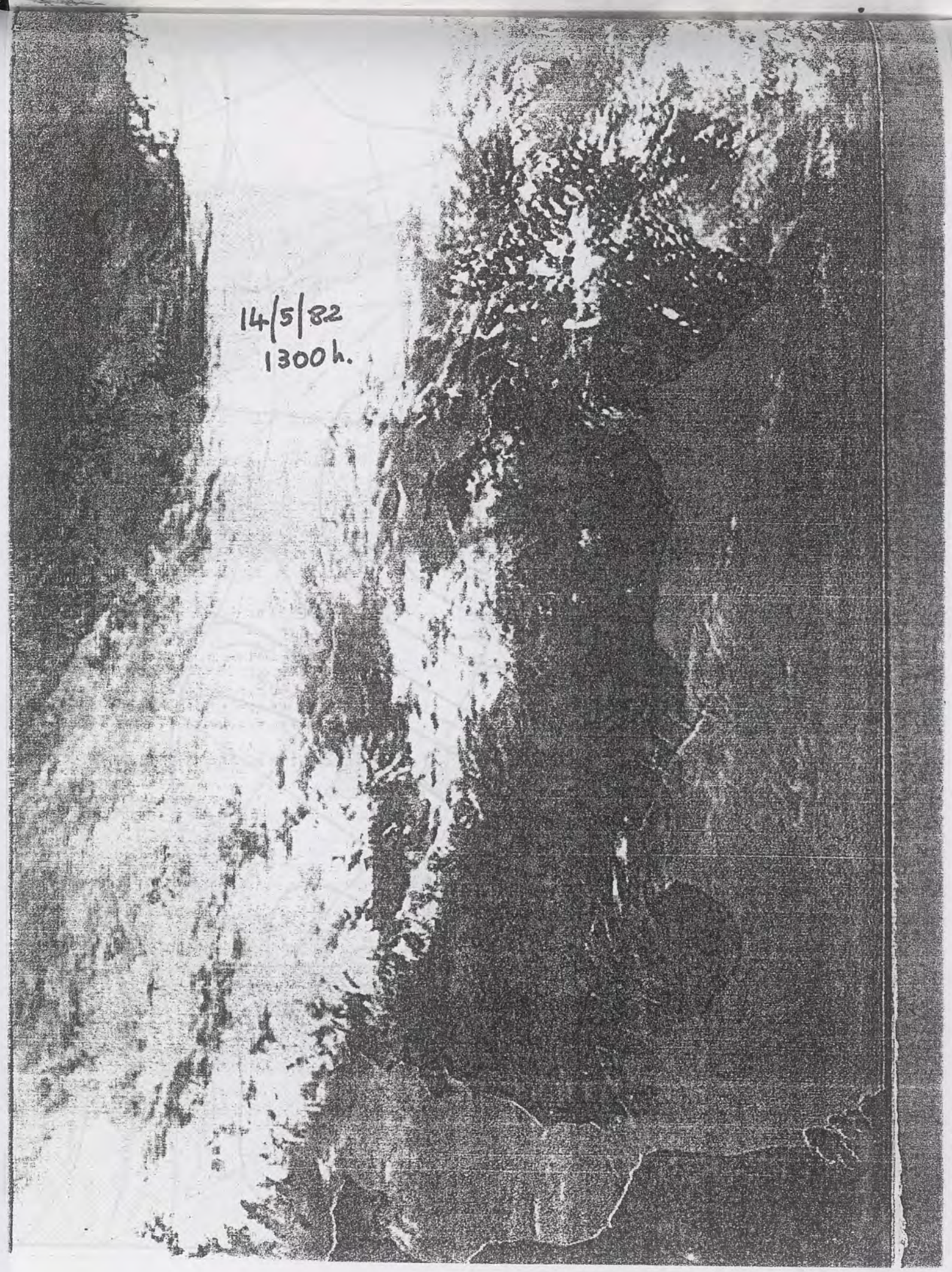
14/5/82
1300h.

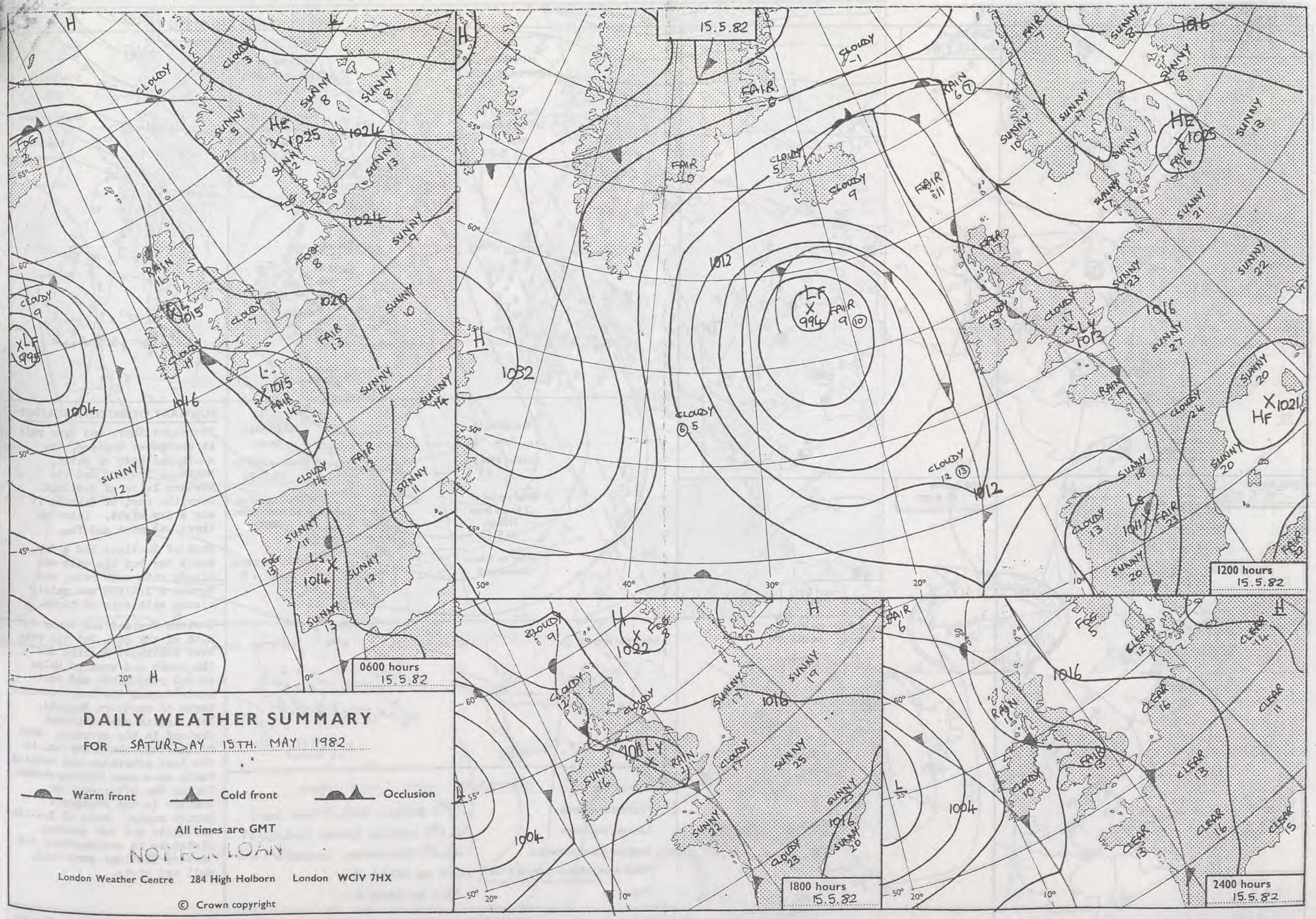

DAILY WEATHER SUMMARY

FOR SATURDAY 15TH. MAY 1982

Warm front Cold front Occlusion

All times are GMT

NOT FOR LOAN

London Weather Centre 284 High Holborn London WCIV 7HX

© Crown copyright

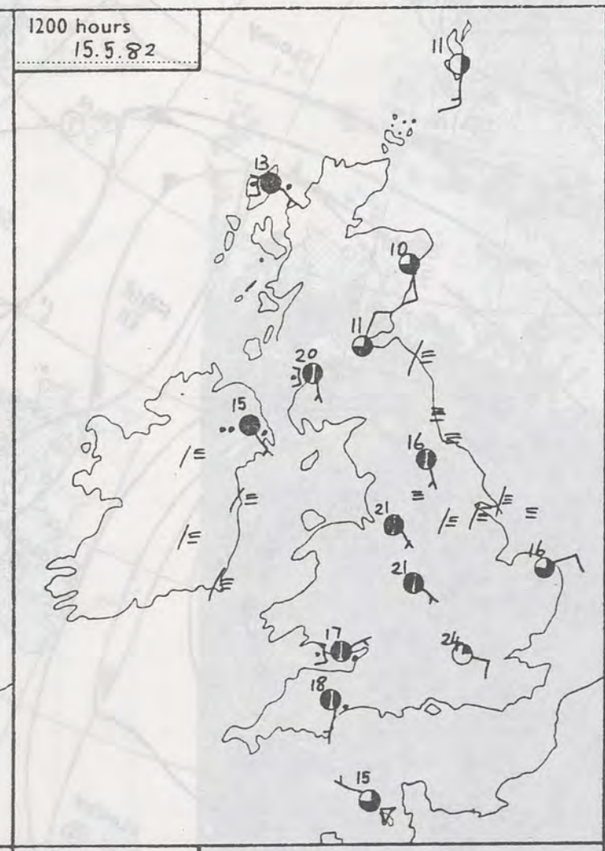

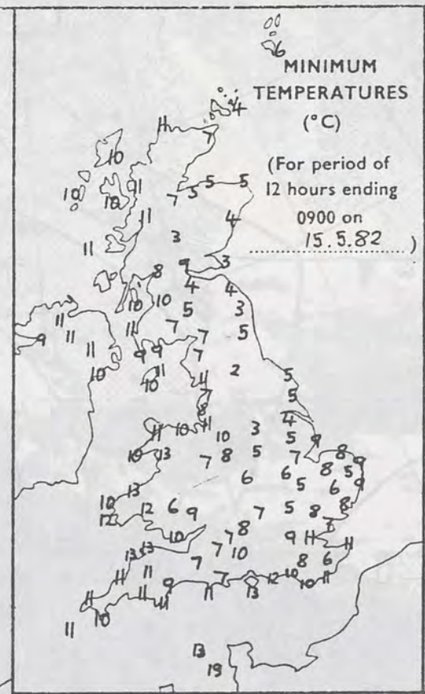

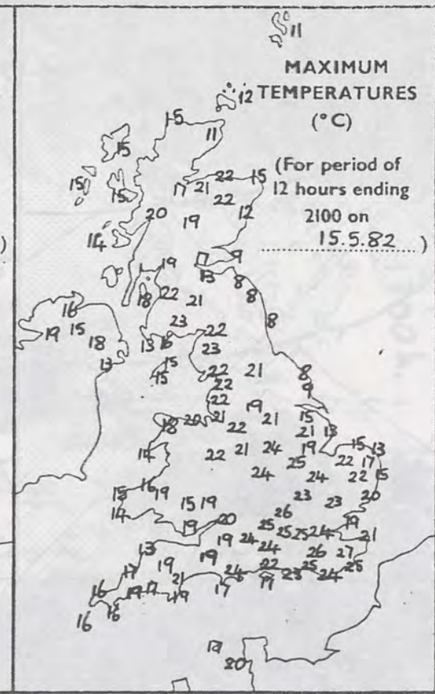

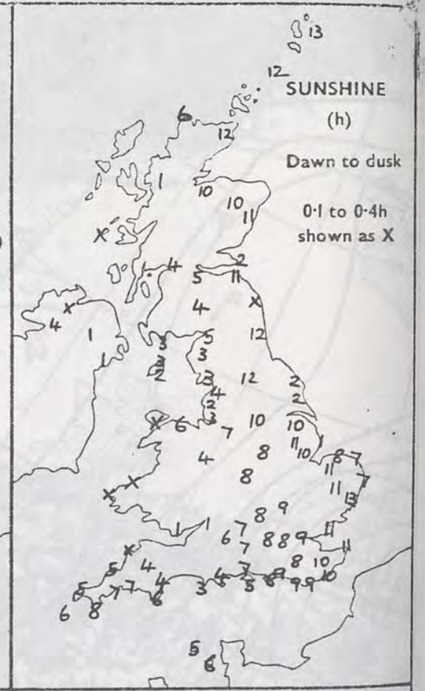

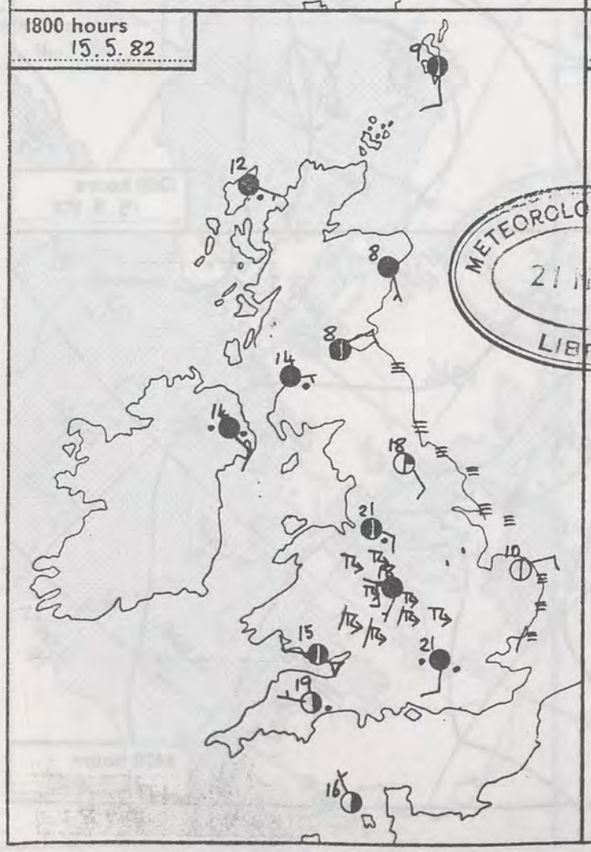

METEOROLOGICAL OFFICE
21 MAY 1982
LIBRARY

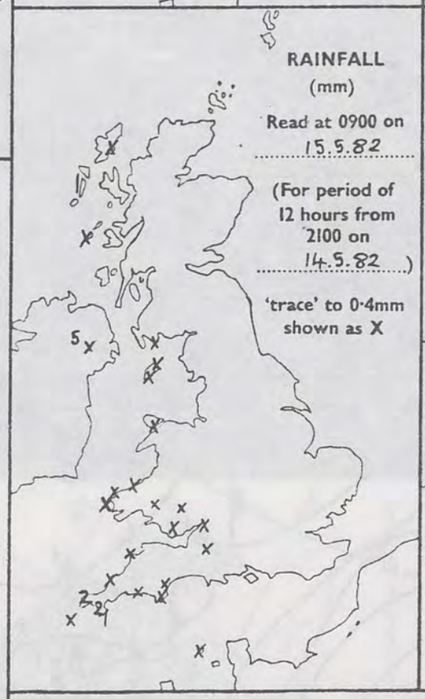

'Extremes' for SATURDAY 15TH. MAY 1982

Highest maximum	: 27°C Jubilee Corner (mid Kent)
Lowest minimum	: 2.1°C Leeming (North Yorkshire)
Lowest grass minimum	: −2.4°C Turnhouse, Leuchars
Most rain (24 hours from 0900 h)	: 8.6 mm Colwyn Bay
Most sun	: 13.1 hr Lerwick

SUMMARY OF BRITISH WEATHER

Overnight there was some rain in southwest England, the south and west of Wales, Northern Ireland and the Western Isles of Scotland. Over the rest of Britain it was a dry night. Later on there was mist and fog.

Much of Scotland had a dry, sunny day but the west was cloudy with some rain, and Northern Ireland was mainly cloudy with rain at times.

Eastern England was sunny for much of the day, but the rain over southwest England and the south and west of Wales spread northwards and eastwards during the day, reaching parts of northern England, East Anglia and southeast England in the evening. Some of the rain was heavy and in the late afternoon and evening there were some thunderstorms. During the afternoon the weather in the southwest turned sunny. Much of Britain was quite hot but coastal districts in northeastern and eastern Scotland were cold, dull and misty.

London Weather Centre 284 High Holborn London WC1V 7HX All times are GMT © Crown Copyright

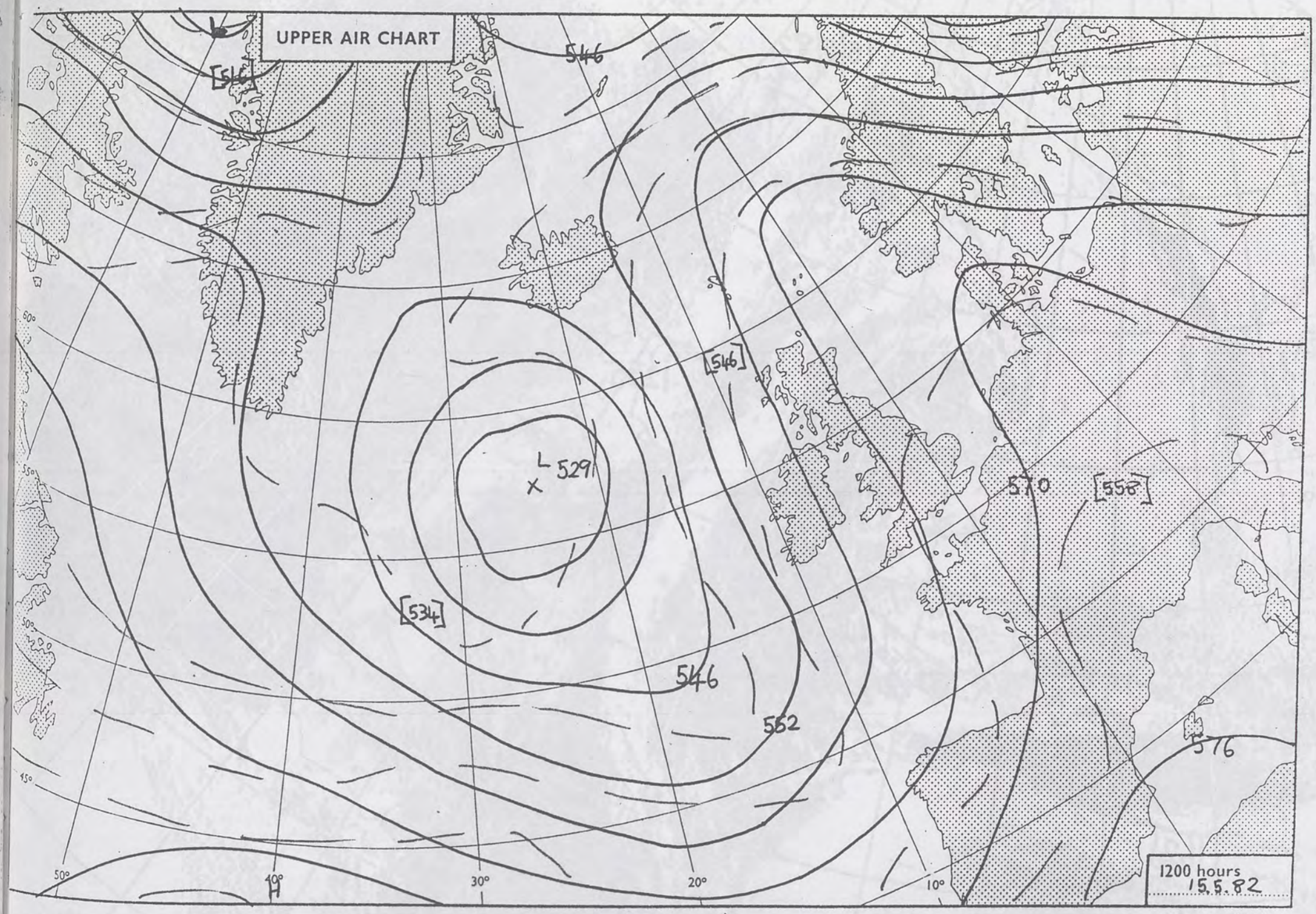

London Weather Centre 284 High Holborn London WCIV 7HX

All times are GMT

© Crown copyright

500 mb full lines
1000-500 mb pecked

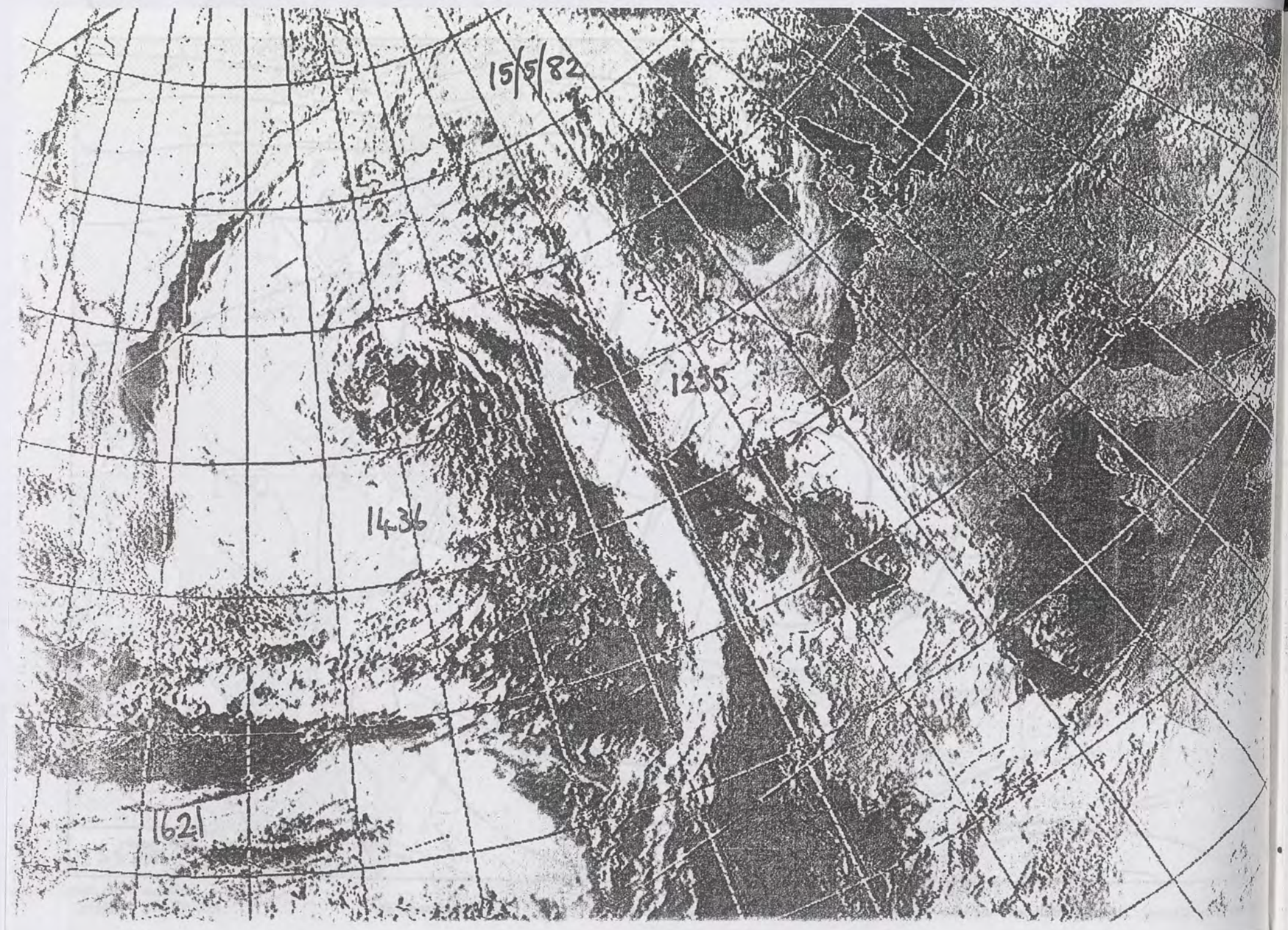
15/5/82
1235
1436
1621

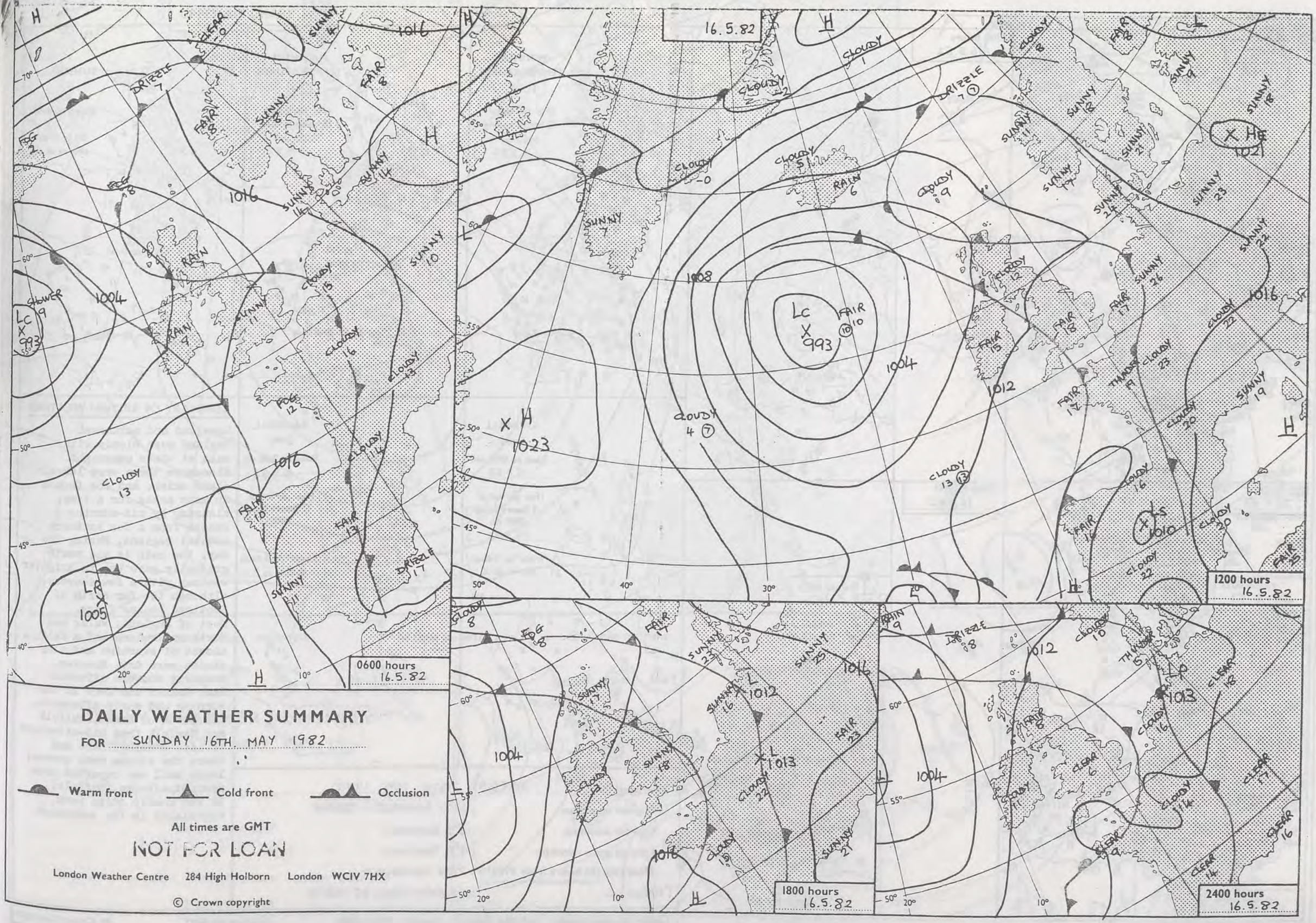

DAILY WEATHER SUMMARY

FOR SUNDAY 16TH MAY 1982

Warm front Cold front Occlusion

All times are GMT

NOT FOR LOAN

London Weather Centre 284 High Holborn London WCIV 7HX

© Crown copyright

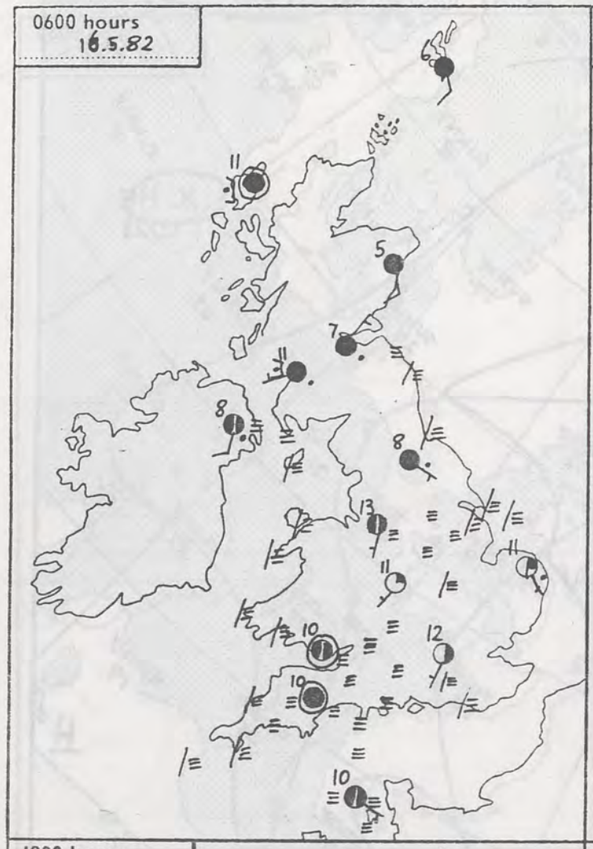

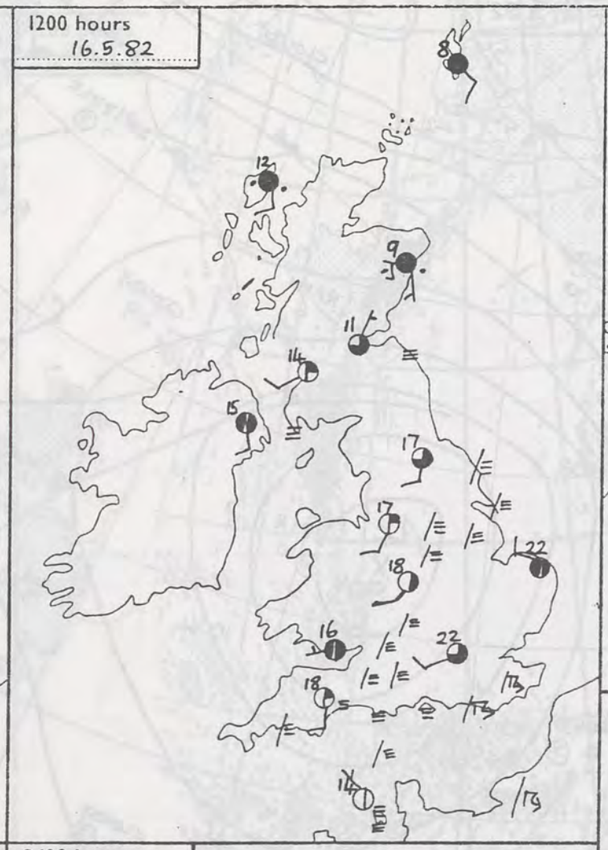

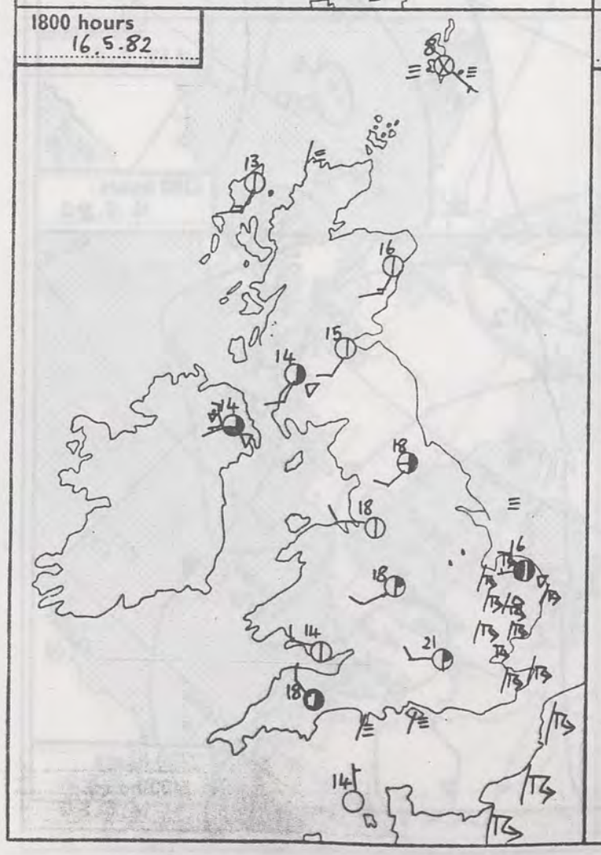

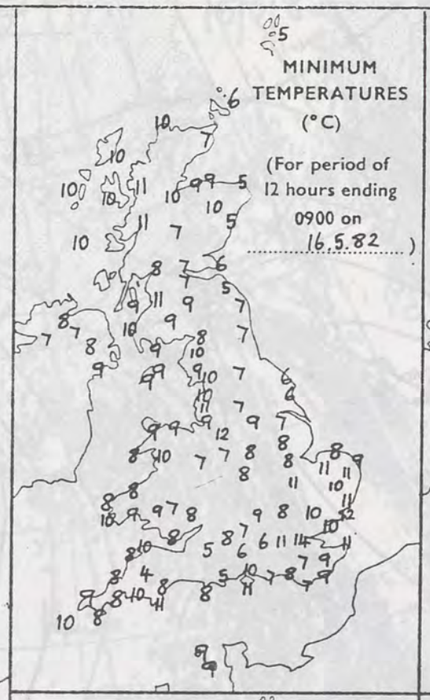

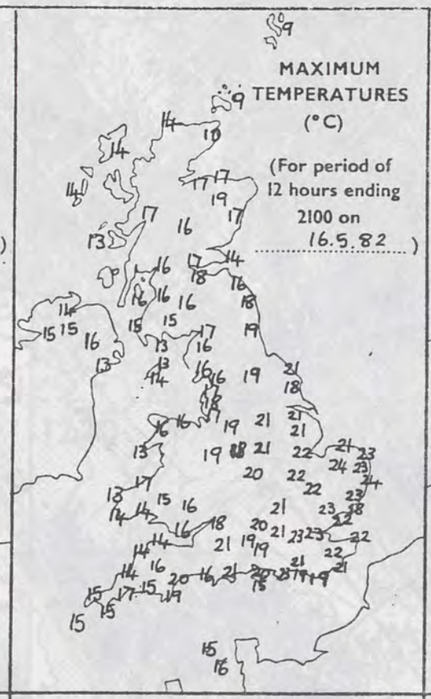

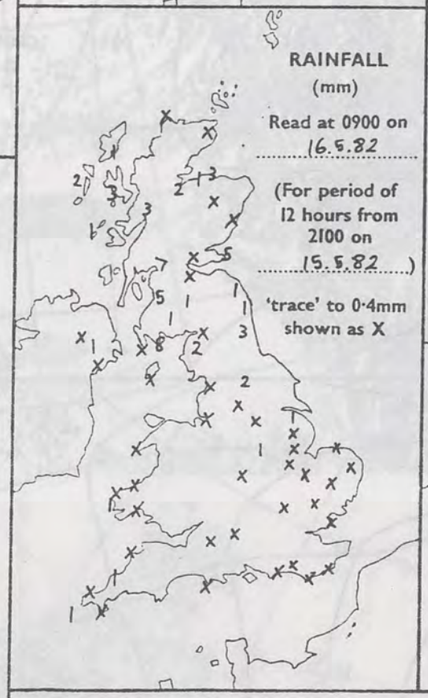

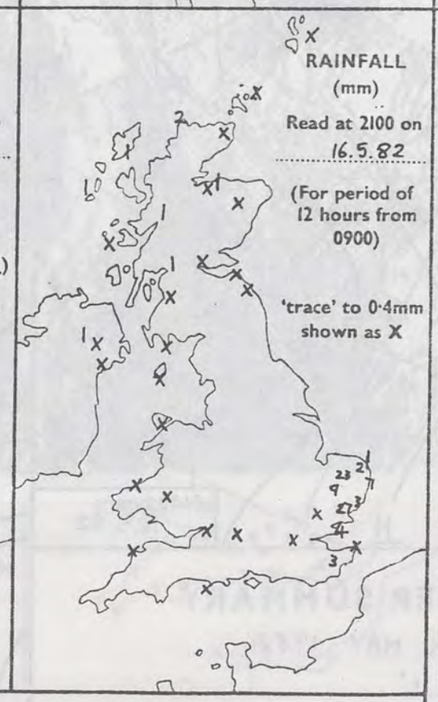

'Extremes' for SUNDAY 16TH. MAY 1982

Highest maximum	: 24°C Lowestoft, Marham
Lowest minimum	: 4°C Bastreet
Lowest grass minimum	: 1°C Bastreet
Most rain (24 hours from 0900 h)	: 27mm Colchester
Most sun	: 13.4hrs Isles of Scilly

SUMMARY OF BRITISH WEATHER

Scotland and northeast England were cloudy with rain at times overnight. Elsewhere there were largely clear skies, and fog formed in many areas for a time, clearing by mid-morning - except from a few southern coastal regions. During the day, the rain in the north gradually gave way to brighter weather with a few showers, although the far north of Scotland became foggy.
Most of England, Wales and Northern Ireland had a fair amount of sunshine and many places were dry. However, thundery showers affected East Sussex and Kent in the morning and early afternoon, and parts of Essex, Suffolk and Norfolk from mid-afternoon to late evening. Here and there the storms were severe; large hail was reported from near Stradbroke (Suffolk).
It was mostly quite warm, especially in the southeast.

London Weather Centre 284 High Holborn London WC1V 7HX

All times are GMT

© Crown Copyright

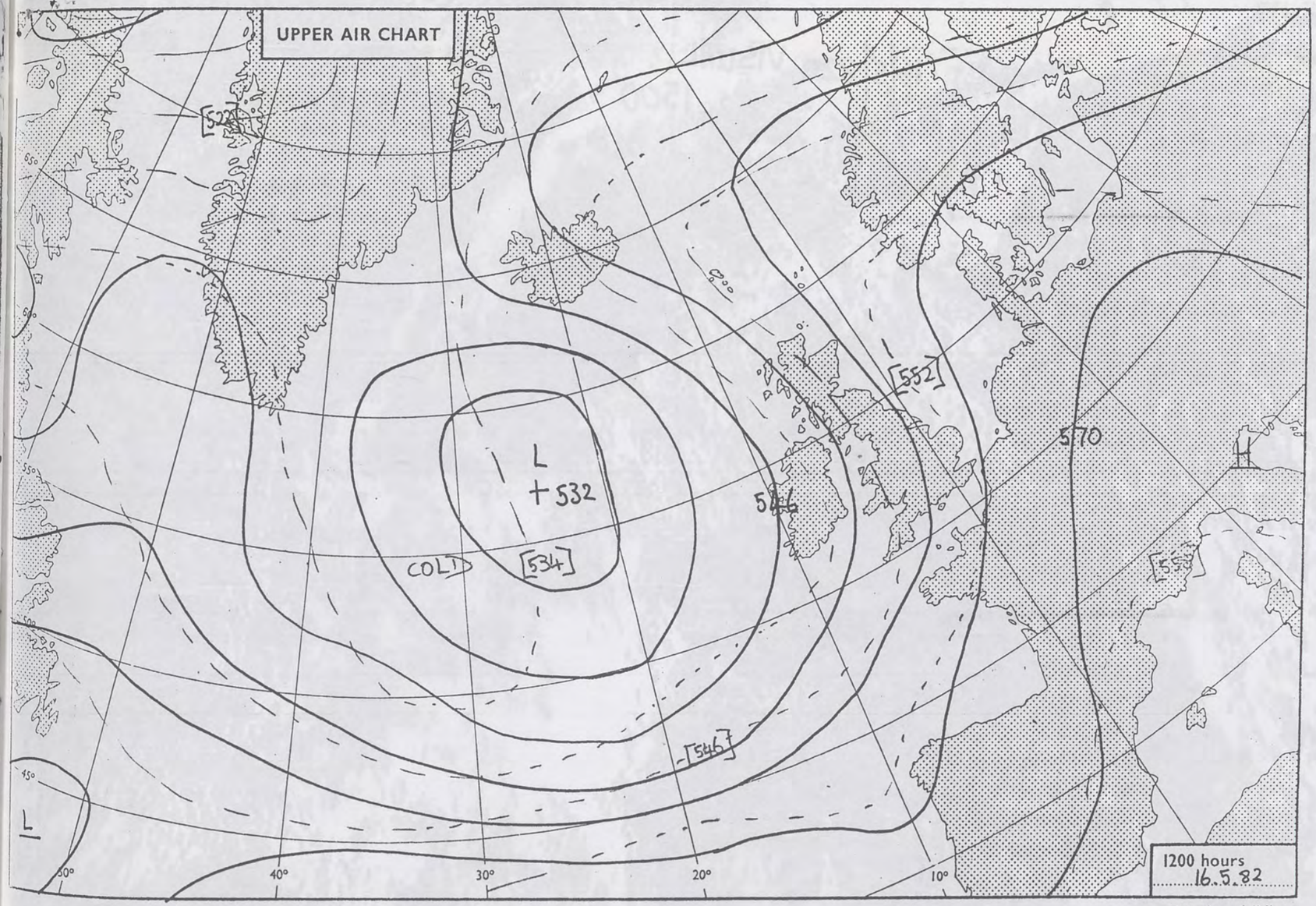

London Weather Centre 284 High Holborn London WCIV 7HX

All times are GMT

© Crown copyright

500 mb full lines
1000-500 mb pecked


16/5/82 VISUAL
1500

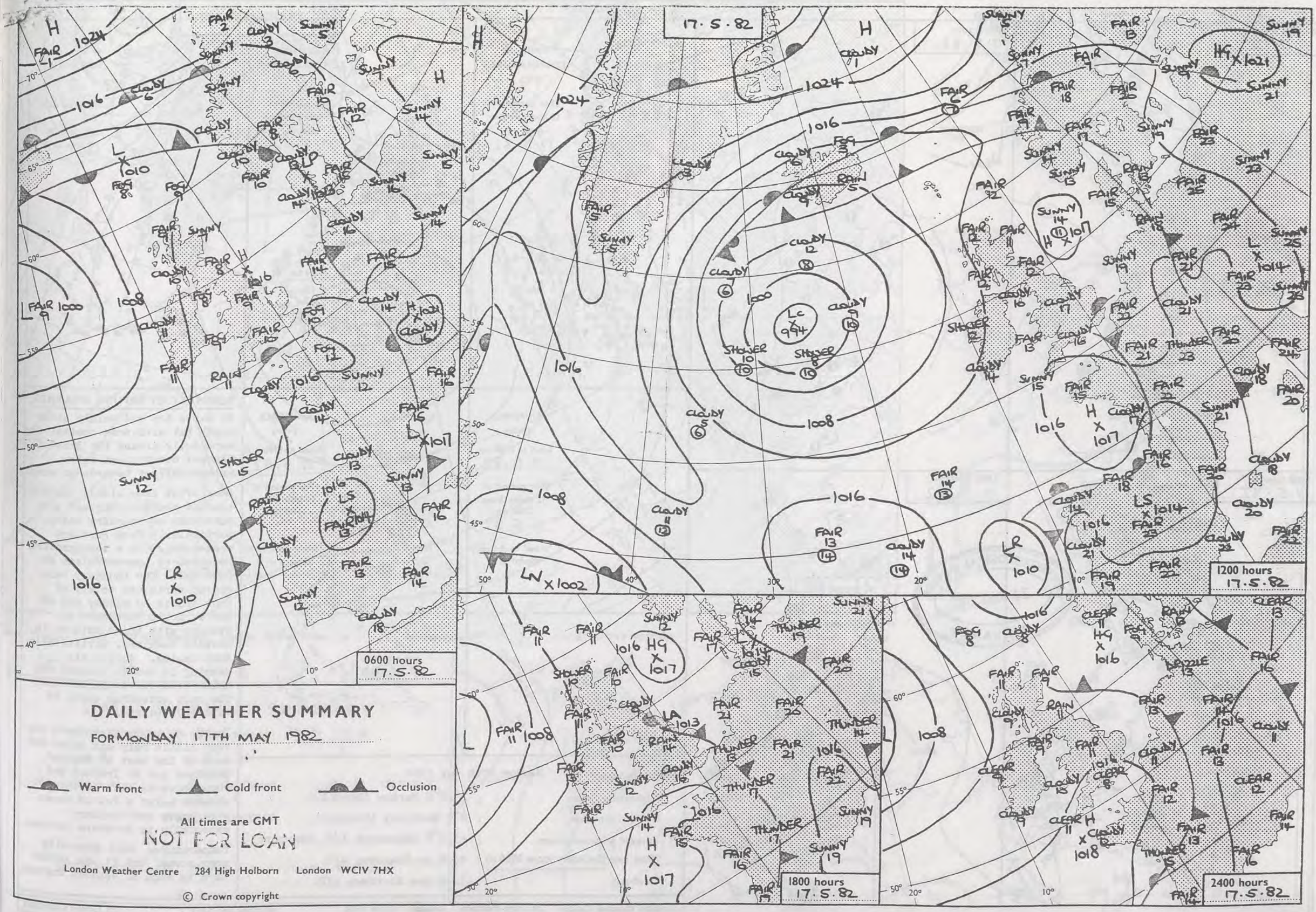

DAILY WEATHER SUMMARY

FOR MONDAY 17TH MAY 1982

Warm front — Cold front — Occlusion

All times are GMT

NOT FOR LOAN

London Weather Centre 284 High Holborn London WC1V 7HX

© Crown copyright

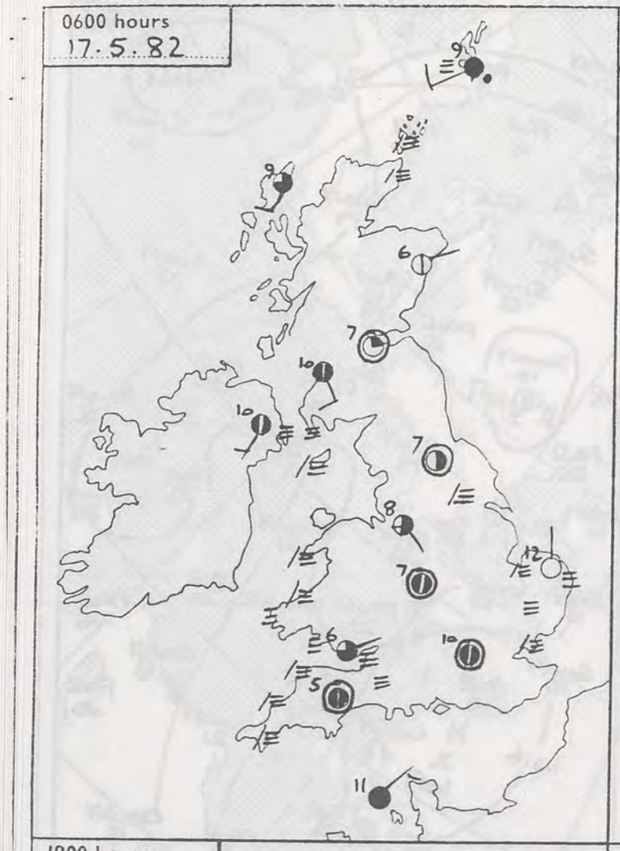

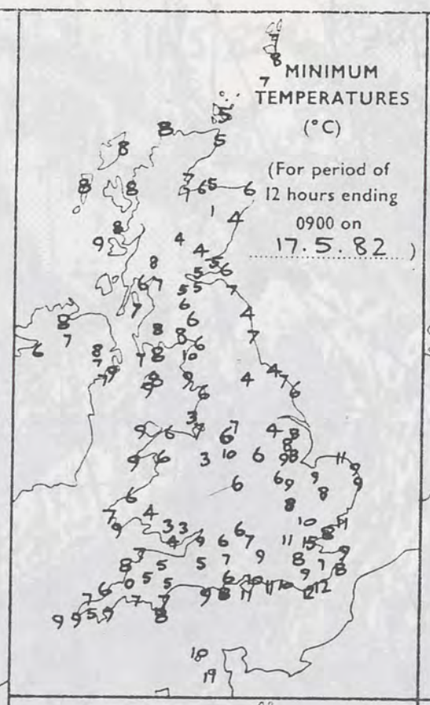

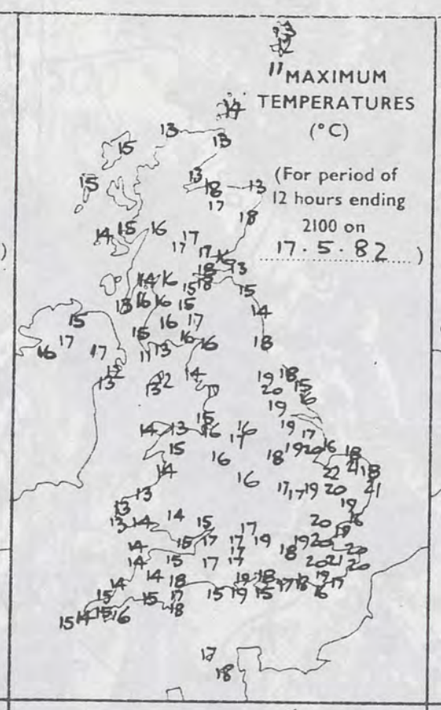

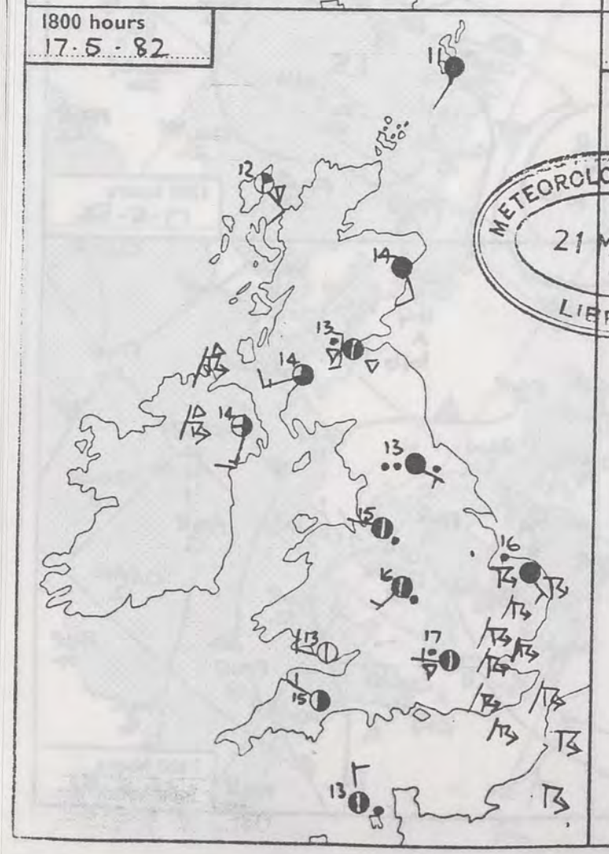

METEOROLOGICAL OFFICE
21 MAY 1982
LIBRARY

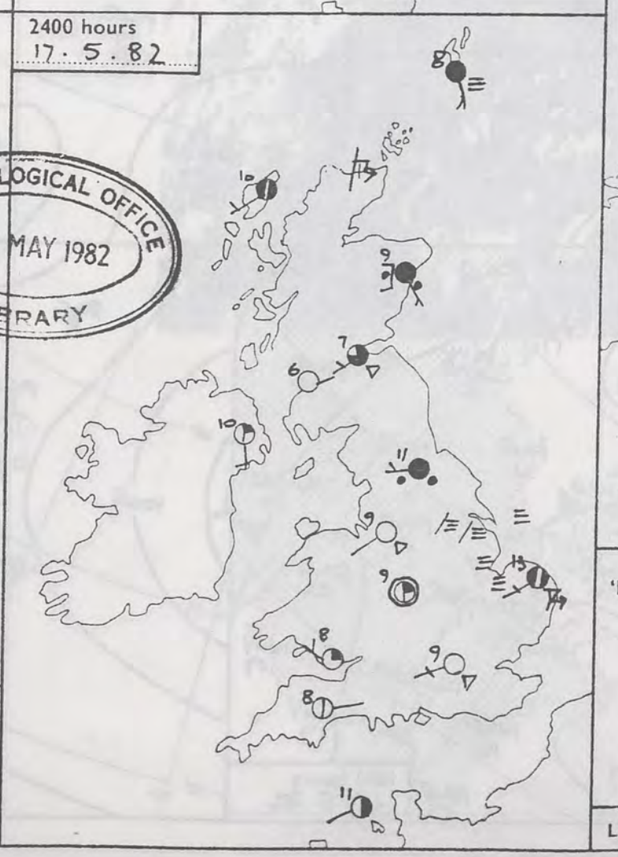

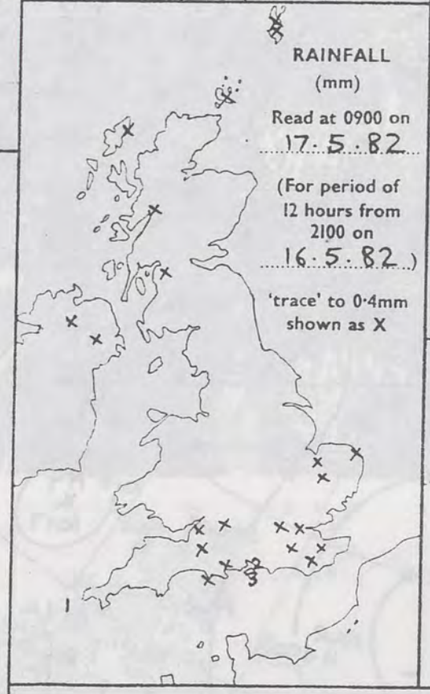

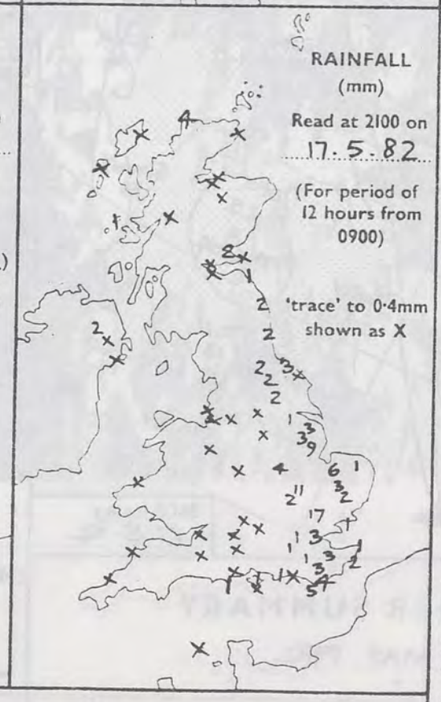

'Extremes' for Monday 17th May 1982

Highest maximum	: 21.8°C Marham (Norfolk)
Lowest minimum	: 0°C Bastreet (Cornwall)
Lowest grass minimum	: -3.0°C Edinburgh A/P, Shawbury.
Most rain (24 hours from 0900 h)	: 16.8 mm Stansted A/P.
Most sun	: 12.0 hrs Aberdeen A/P.

SUMMARY OF BRITISH WEATHER

It was a dry and mainly clear night but with some coastal fog especially around the Bristol Channel coasts, and a few inland patches towards morning.

Soon after dawn cloudy weather reached southern England with outbreaks of thundery rain, particularly from Portland eastwards, with a thunderstorm reported at Lee-on-Solent at 0700 GMT. The thundery rain spread northeast to all of East Anglia by midday and as far as North Yorkshire by evening with thunderstorms in eastern counties, particularly East Anglia. During the evening it became clearer and drier from the south but with the rain extending north to eastern Scotland.

In the SW of England there was very little rain and Wales and much of the west of England, Scotland and N. Ireland had sunny periods with isolated showers only; a few of these were heavy and thundery especially in Northern Ireland.

Temperatures were generally near normal but it was rather warm in much of eastern England.

London Weather Centre 284 High Holborn London WC1V 7HX All times are GMT © Crown Copyright

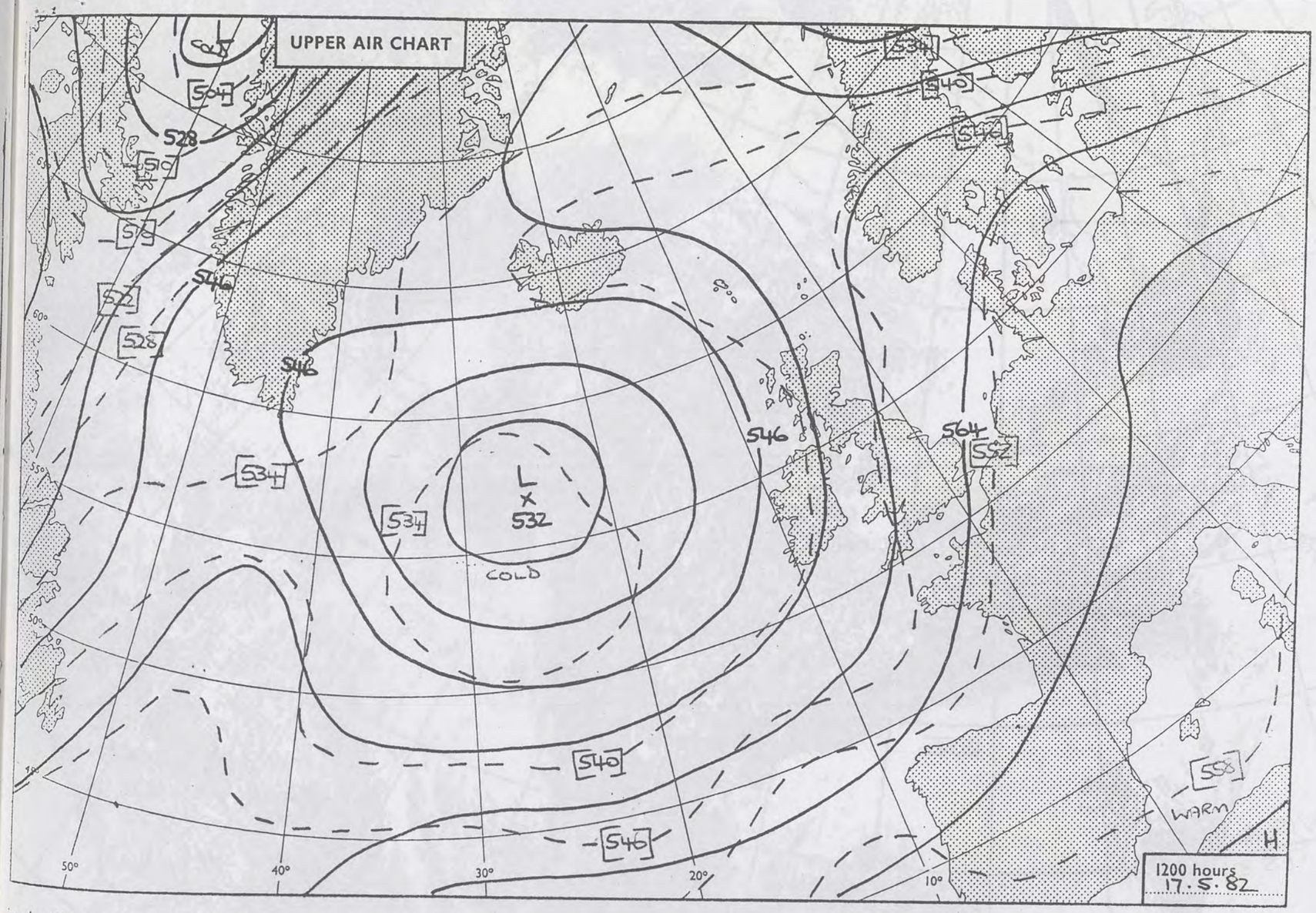

London Weather Centre 284 High Holborn London WCIV 7HX

All times are GMT

© Crown copyright

500 mb full lines
1000-500 mb pecked

1283
1442
1555
VISUAL
17.5.82

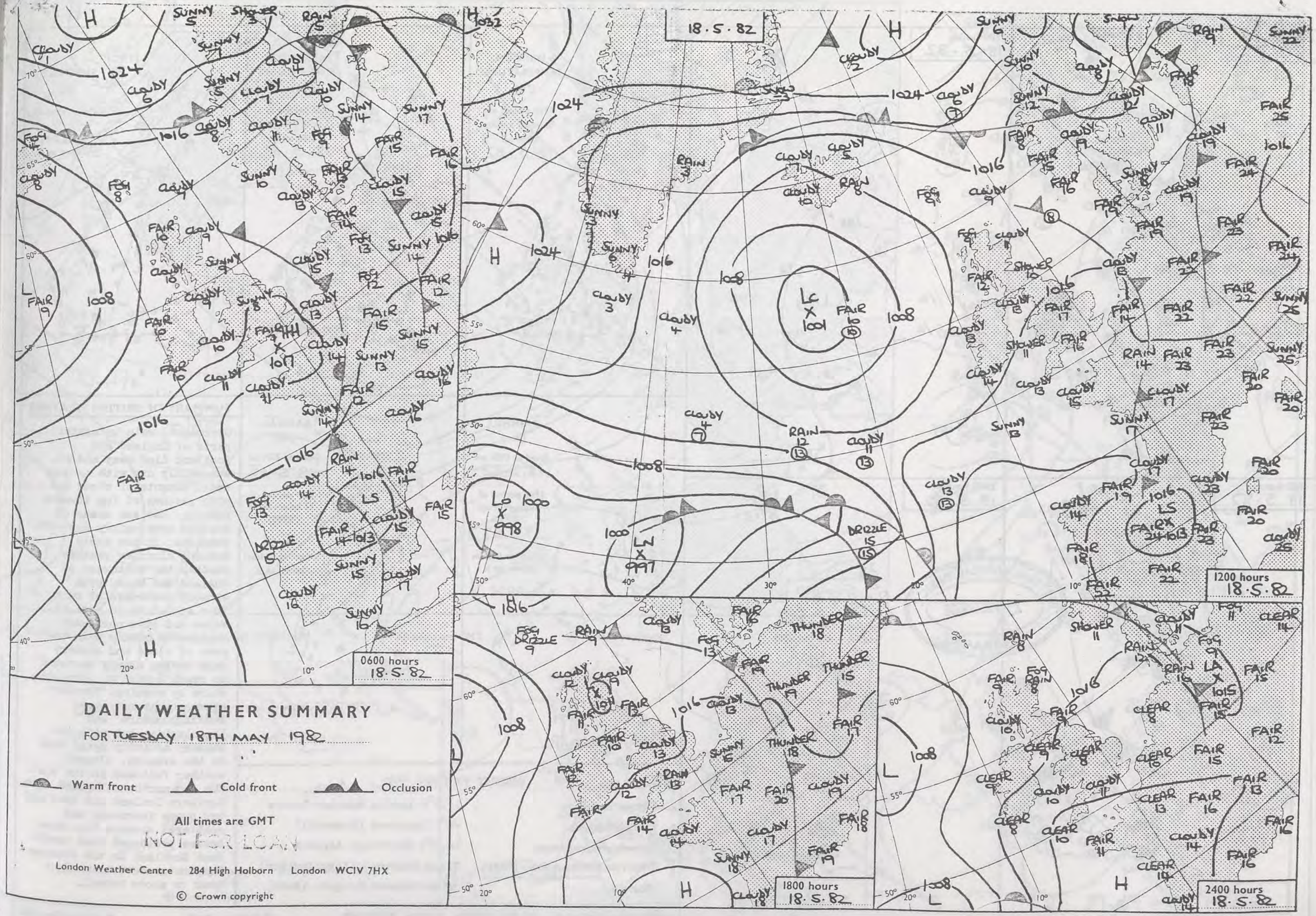

DAILY WEATHER SUMMARY

FOR TUESDAY 18TH MAY 1982

Warm front Cold front Occlusion

All times are GMT

NOT FOR LOAN

London Weather Centre 284 High Holborn London WC1V 7HX

© Crown copyright

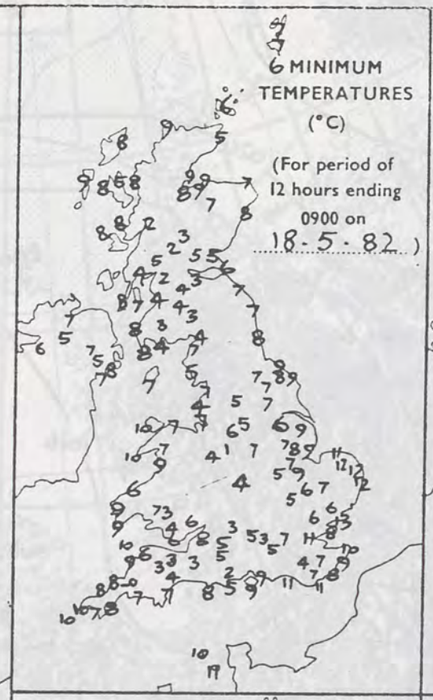

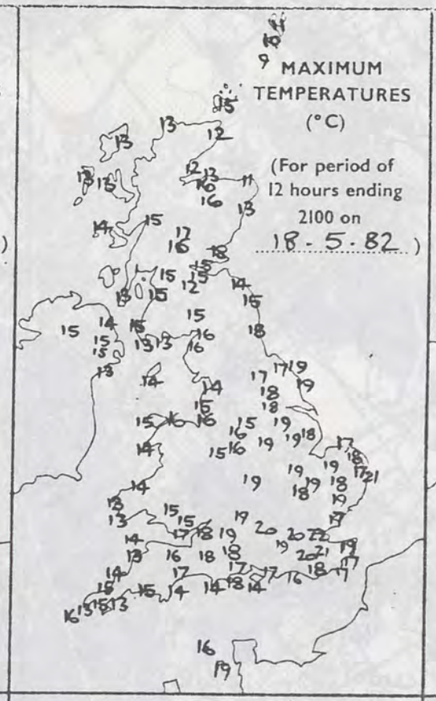

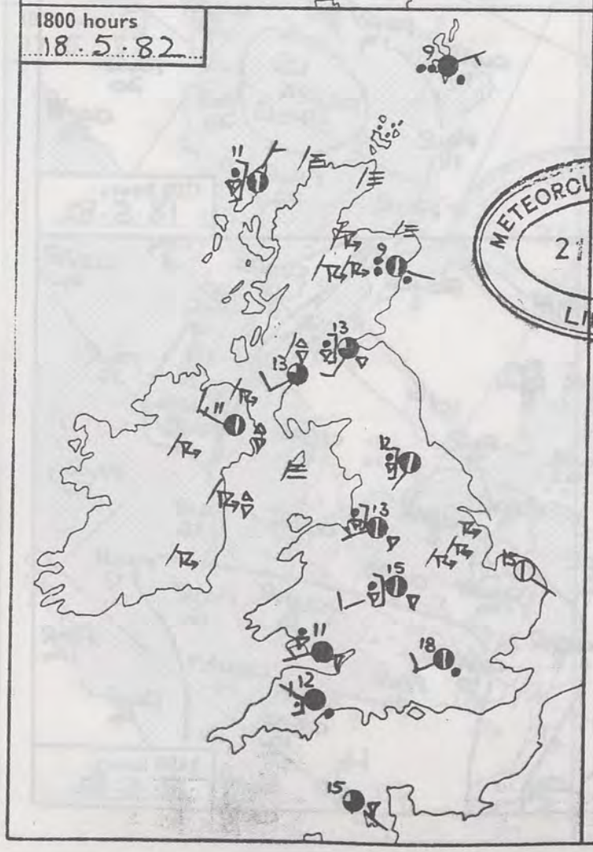

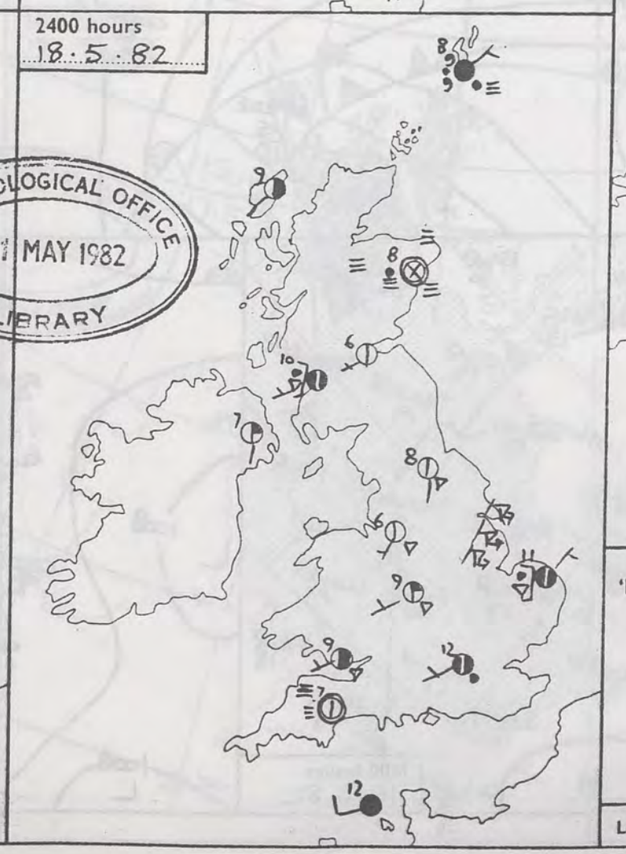

METEOROLOGICAL OFFICE
21 MAY 1982
LIBRARY

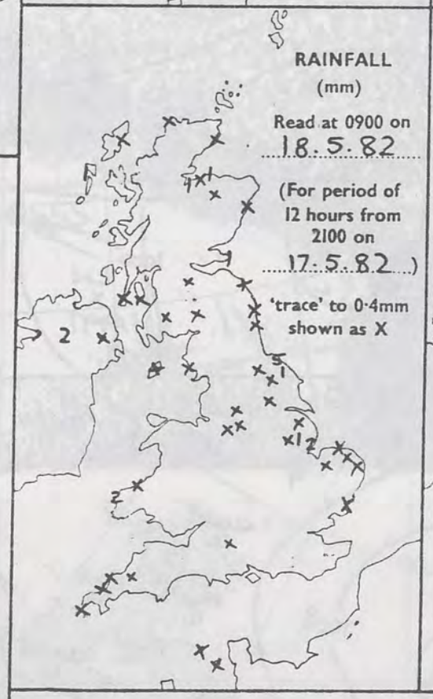

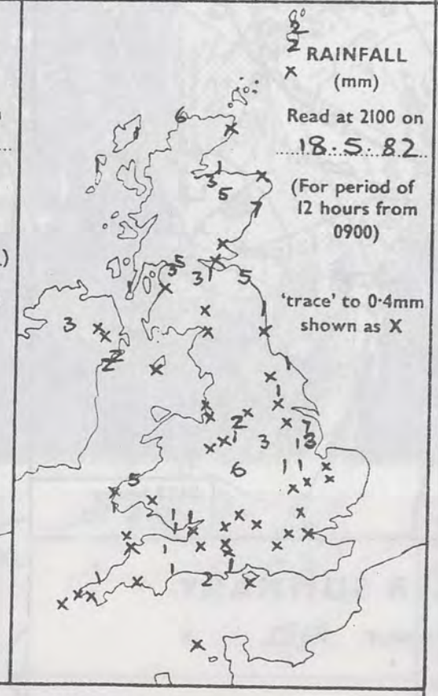

'Extremes' for TUESDAY 18TH MAY 1982

Highest maximum	:	21.7°C London Weather Centre
Lowest minimum	:	-0°C Bastreet (Cornwall)
Lowest grass minimum	:	-4.5°C Edinburgh Airport
Most rain (24 hours from 0900 h)	:	7.4mm Binbrook (Lincolnshire)
Most sun	:	12hrs Manston/Margate (Kent)

SUMMARY OF BRITISH WEATHER

Overnight, rain in eastern parts of England and Scotland died away and it was mainly dry with mainly small amounts of cloud but with patches of fog towards morning. Eastern areas of England were mainly dry with sunshine. In the early morning cloudier weather reached the southwest of England and Wales with showery outbreaks of rain. This spread on to most of Wales and into northwest England by midday with the area of cloud and showery rain moving slowly eastward to reach London to Lincolnshire by evening. Thunderstorms broke out over Nottinghamshire and Lincolnshire but with the showery activity dying down in the evening, clearer weather followed in the west. The far north of England, Northern Ireland and Scotland had sunny intervals and scattered showers but these became prolonged over northeast Scotland in the evening. Temperatures were mostly near or above normal.

London Weather Centre 284 High Holborn London WC1V 7HX All times are GMT © Crown Copyright

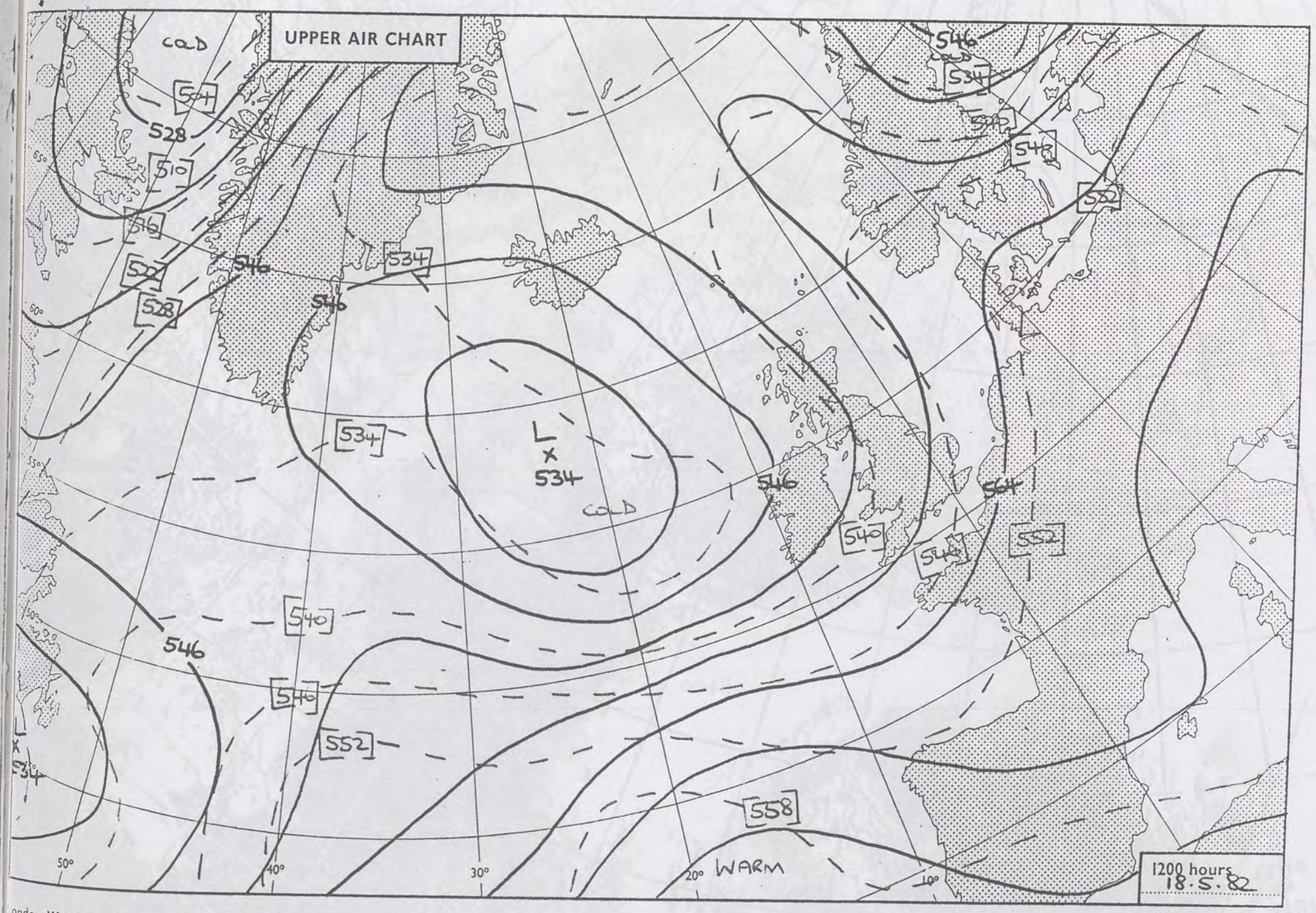

London Weather Centre 284 High Holborn London WCIV 7HX

All times are GMT

© Crown copyright

500 mb full lines
1000-500 mb pecked


1221
1543
1400
INFRA
RED
18.5.82

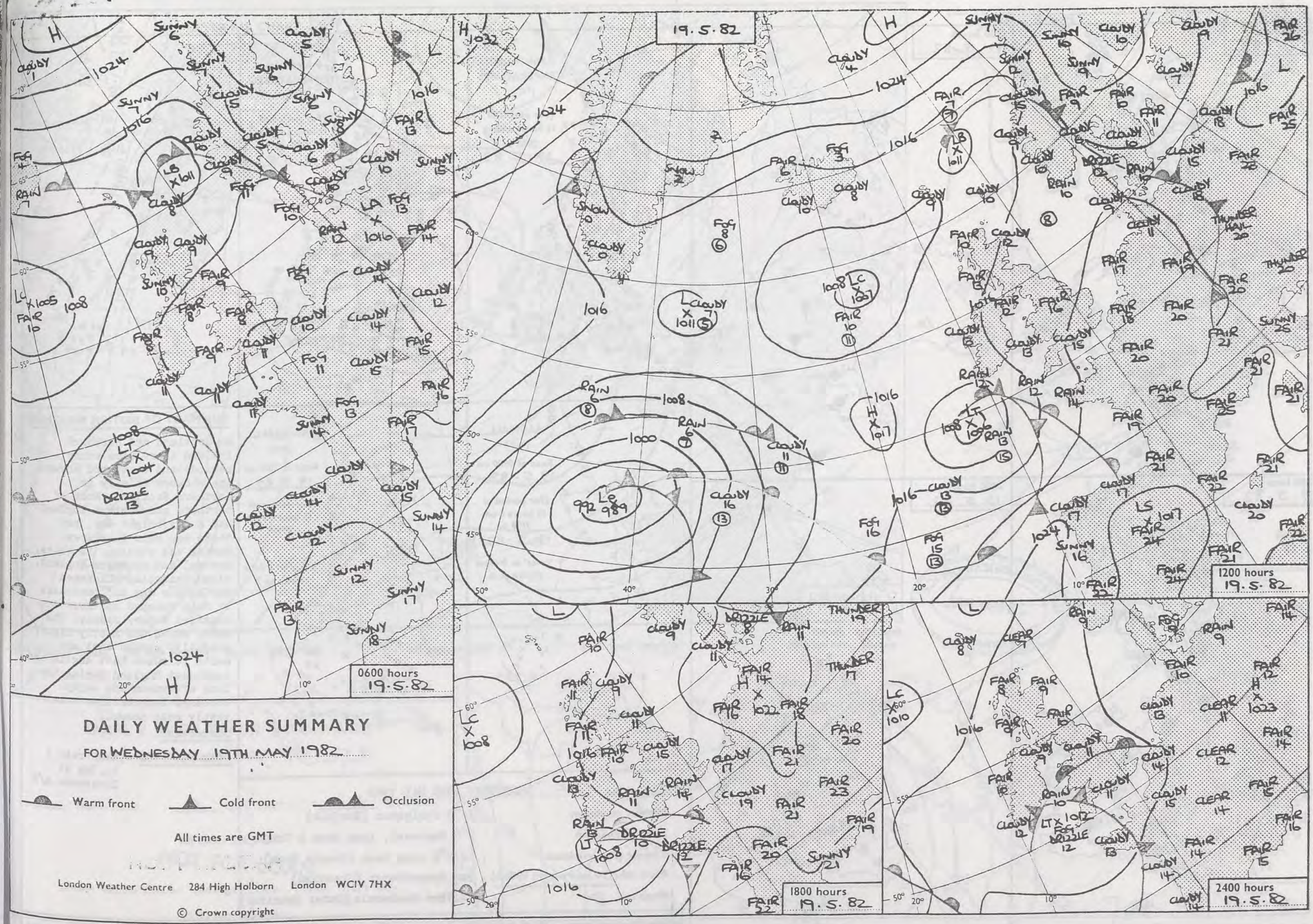

DAILY WEATHER SUMMARY

FOR WEDNESDAY 19TH MAY 1982

Warm front Cold front Occlusion

All times are GMT

London Weather Centre 284 High Holborn London WC1V 7HX

© Crown copyright

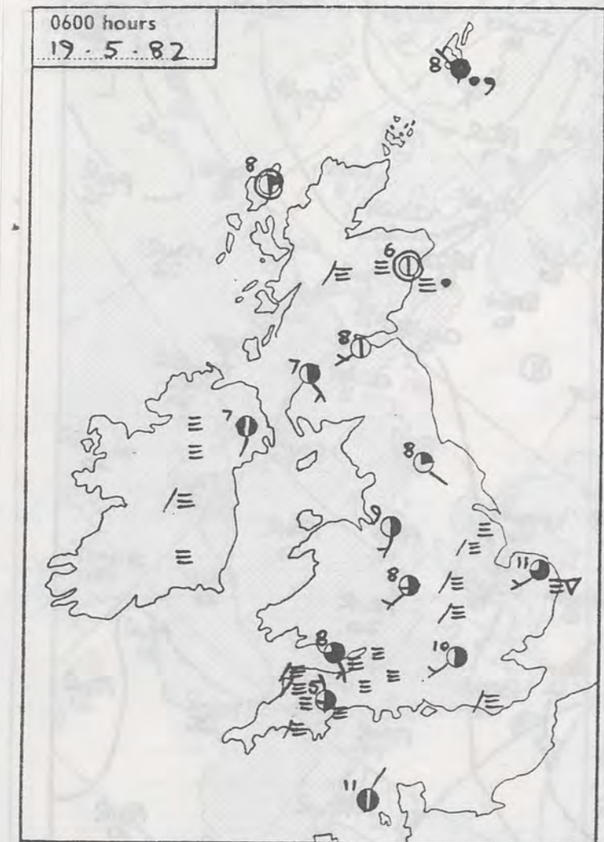

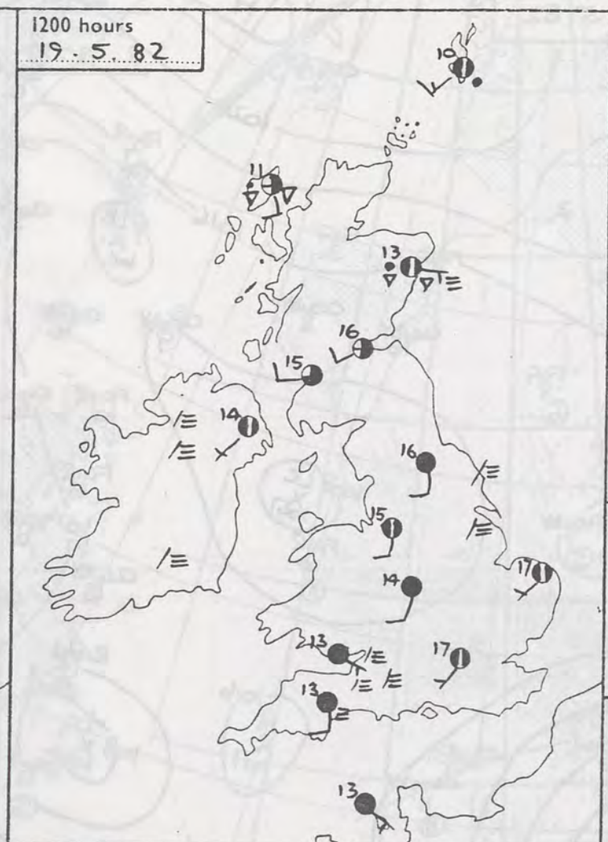

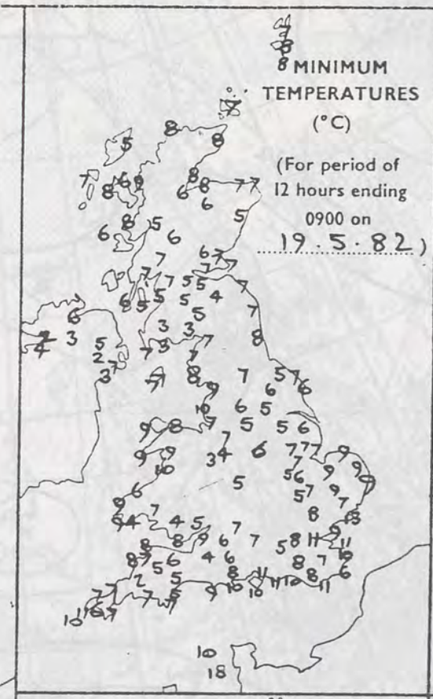

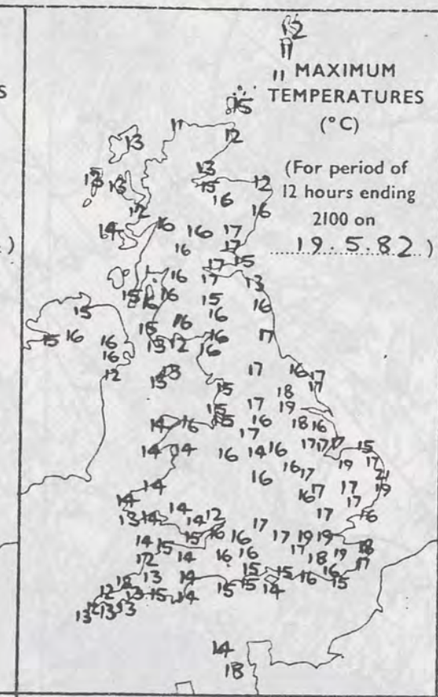

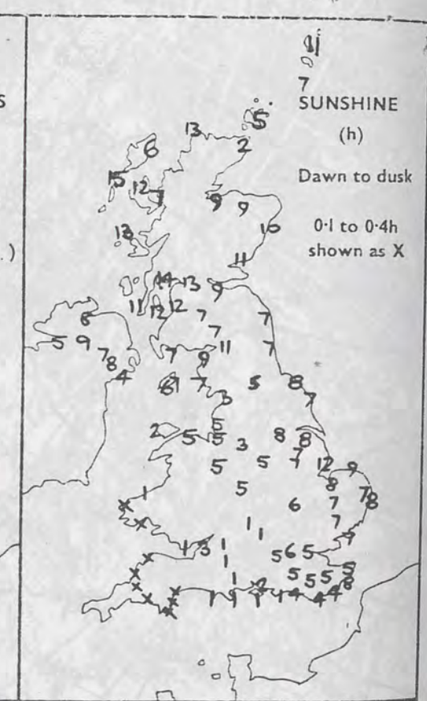

METEOROLOGICAL OFFICE
28 MAY 1982
LIBRARY

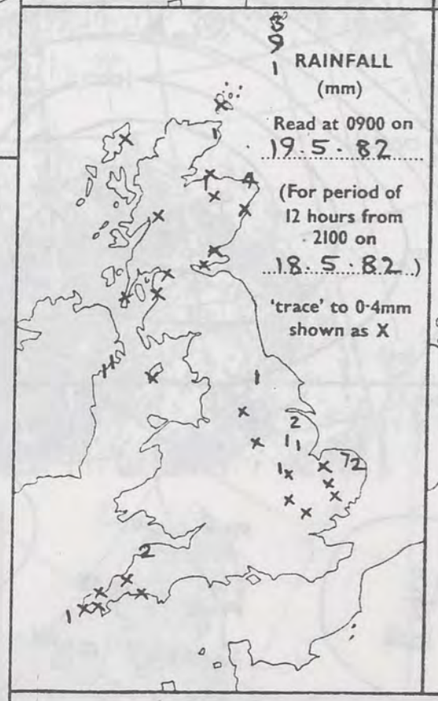

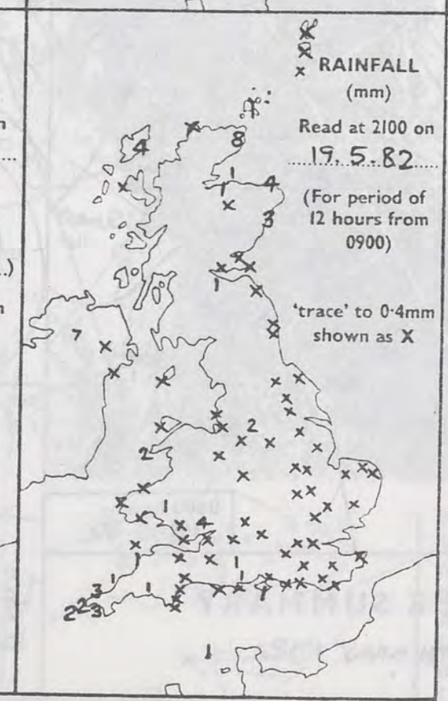

SUMMARY OF BRITISH WEATHER

In Scotland and Northern Ireland there were sunny periods and scattered showers, the showers chiefly in northern Scotland. Much of northern and eastern England had a dry bright day, but there was rain in places during the evening. In Wales, central and southern England, cloud gradually thickened during the day and outbreaks of rain reached southwestern counties before midday. The rain, which was mostly light, gradually spread east and north to reach East Anglia and southeast England during the late afternoon and early evening. Temperatures were mostly near normal.

Correction:

18th May 1982 - Most rain : 15.7mm at Inverness A/P

'Extremes' for WEDNESDAY 19TH MAY 1982

Highest maximum	: 21°C Gorleston (Norfolk)
Lowest minimum	: 2°C Bastreet, Long Kesh & Corgary
Lowest grass minimum	: -2.2°C Long Kesh (County Down)
Most rain (24 hours from 0900 h)	: 9mm Fraserburgh (Grampian)
Most sun	: 14.7hrs Benbecula (Outer Hebrides)

© Crown Copyright

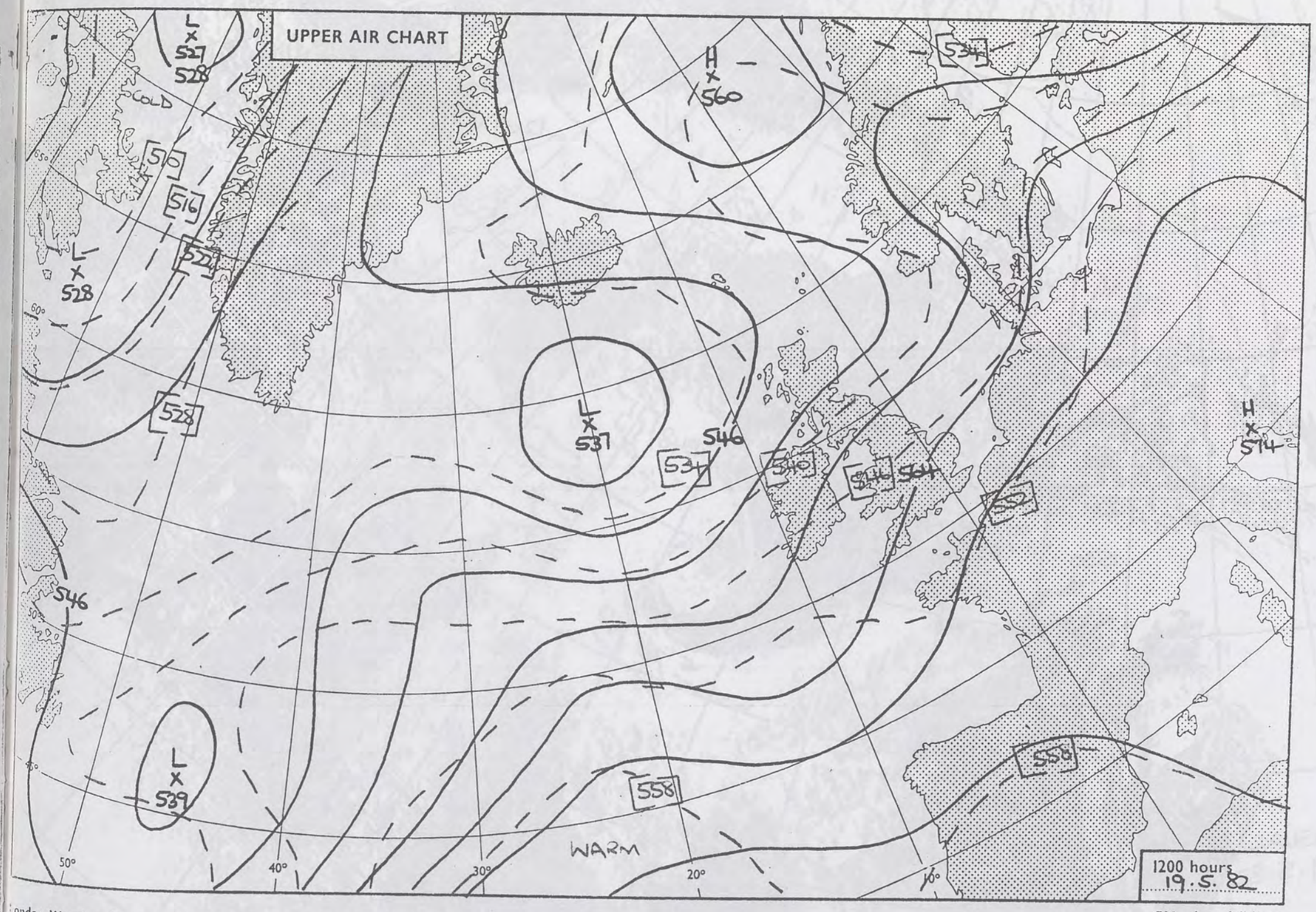

London Weather Centre 284 High Holborn London WCIV 7HX

All times are GMT

© Crown copyright

500 mb full lines
1000-500 mb pecked

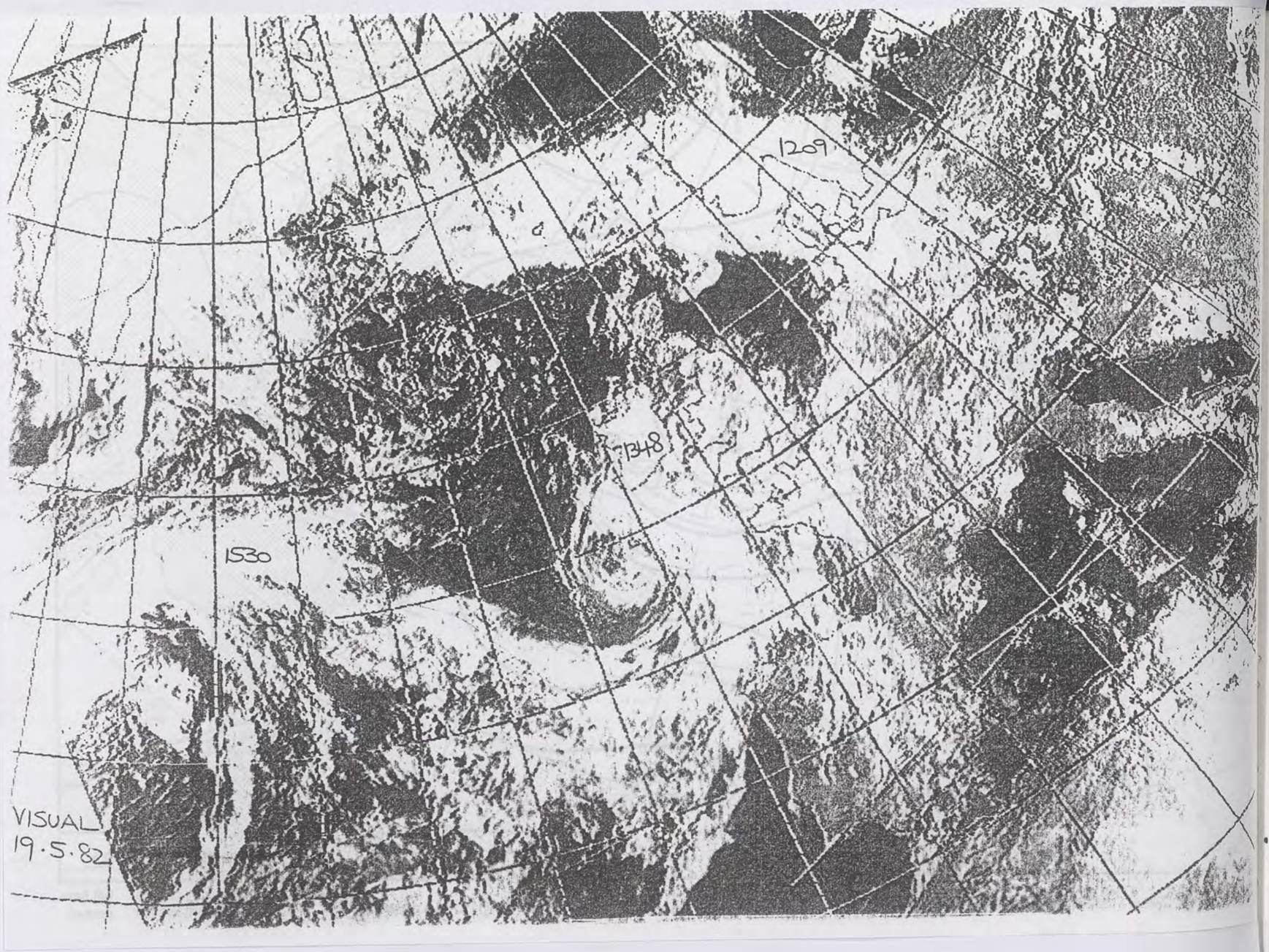
1209
1348
1530
VISUAL
19·5·82

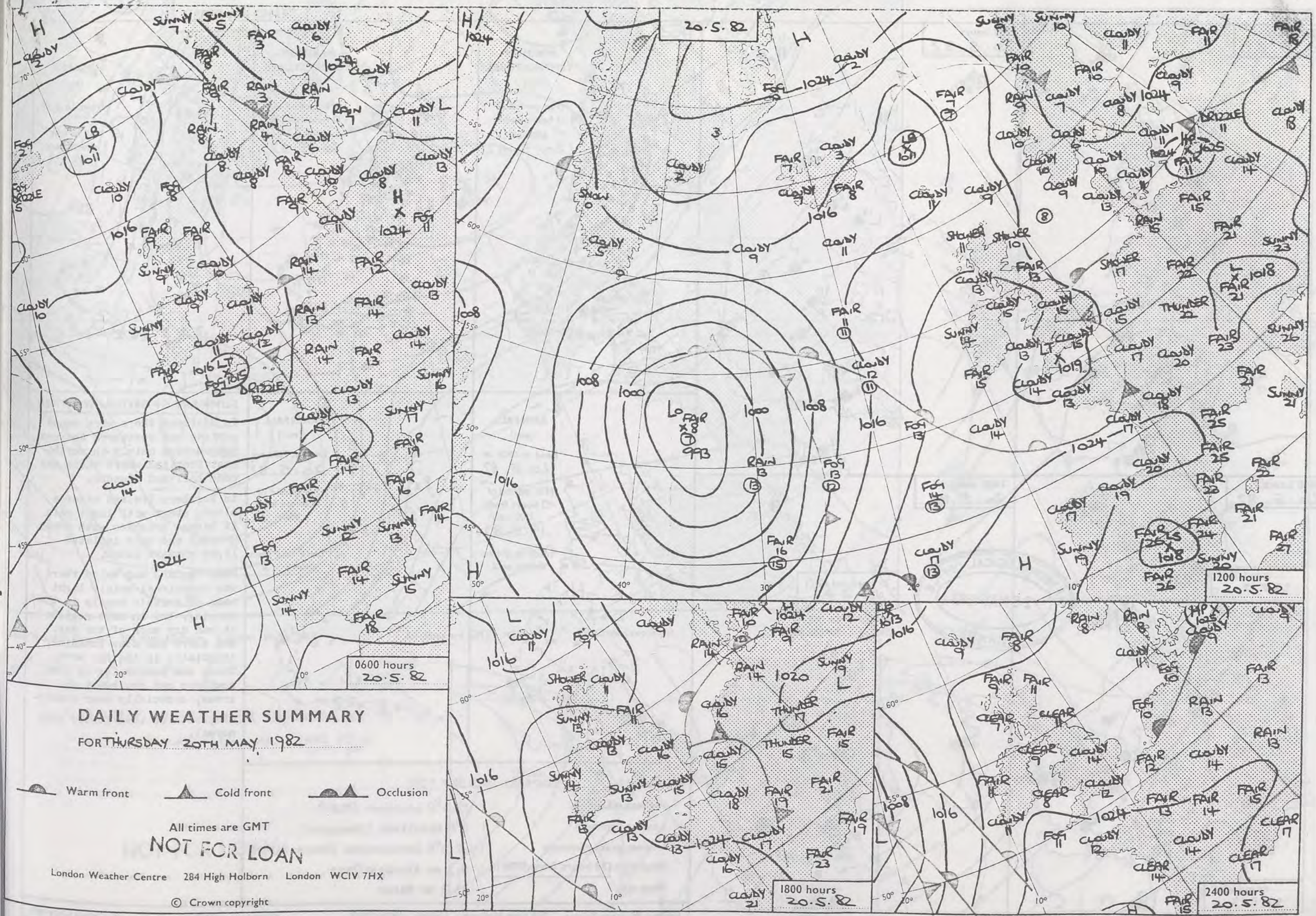

DAILY WEATHER SUMMARY

FOR THURSDAY 20TH MAY 1982

Warm front Cold front Occlusion

All times are GMT

NOT FOR LOAN

London Weather Centre 284 High Holborn London WC1V 7HX

© Crown copyright

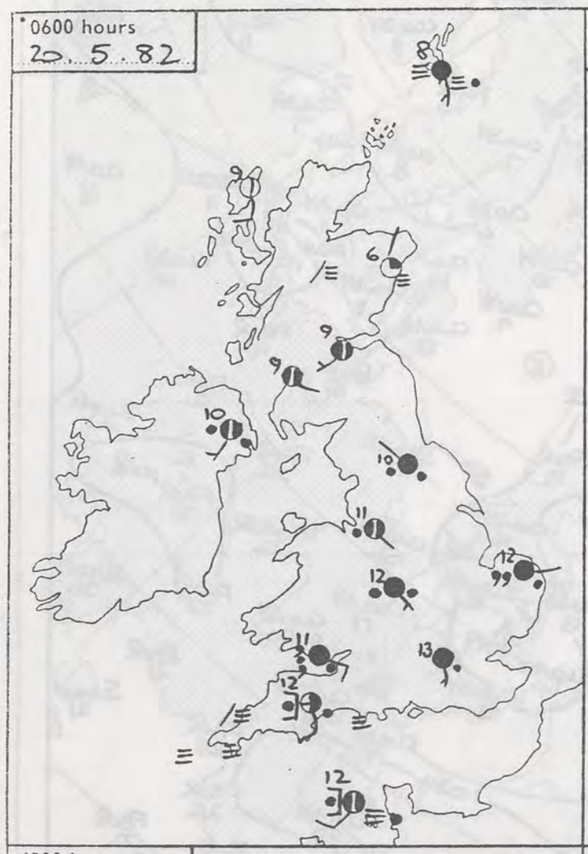

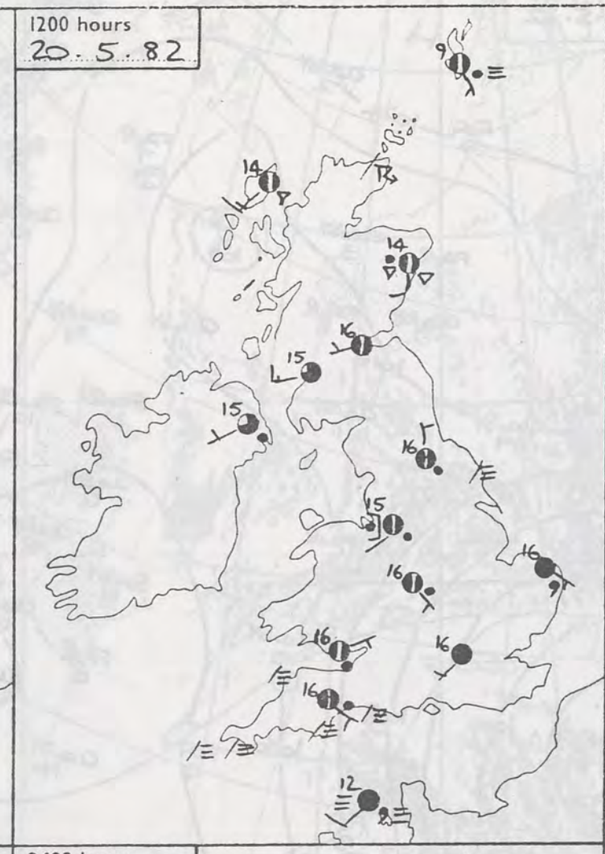

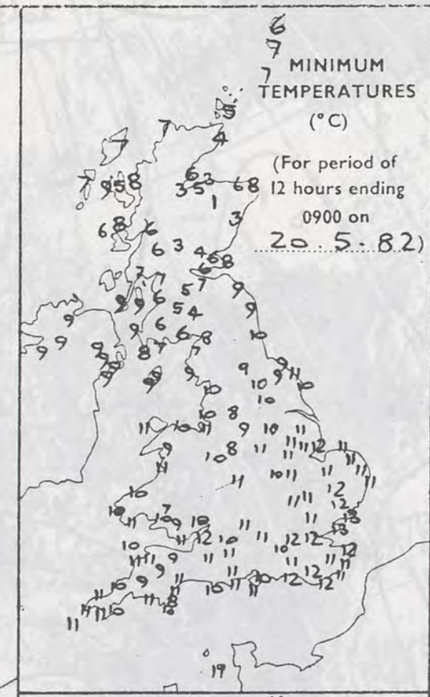

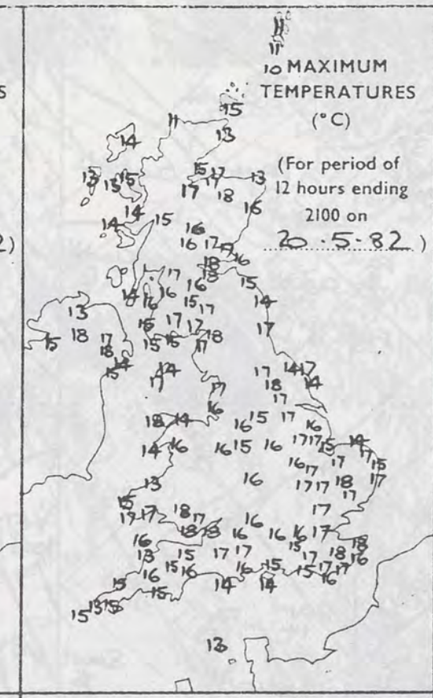

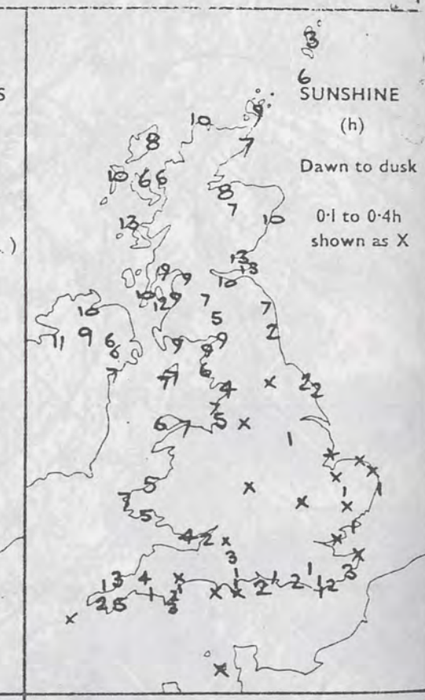

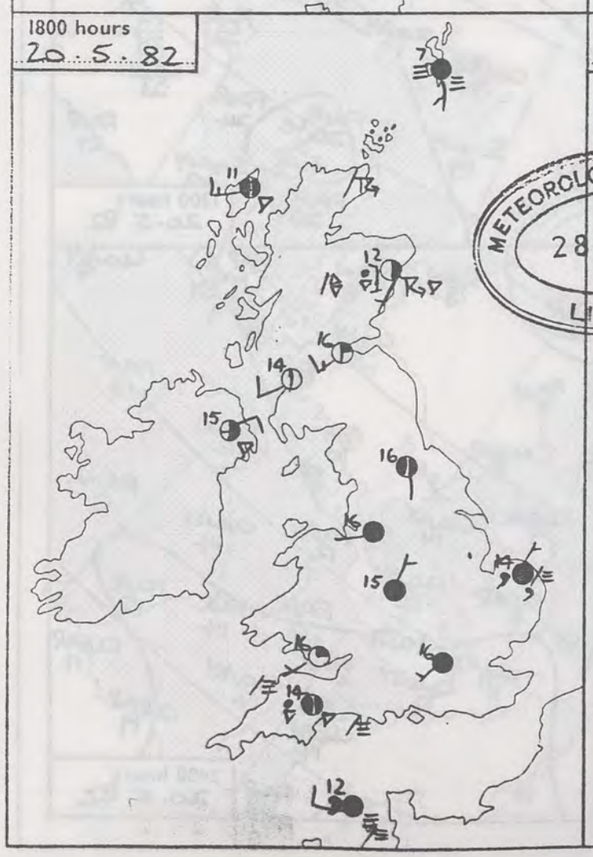

METEOROLOGICAL OFFICE
28 MAY 1982
LIBRARY

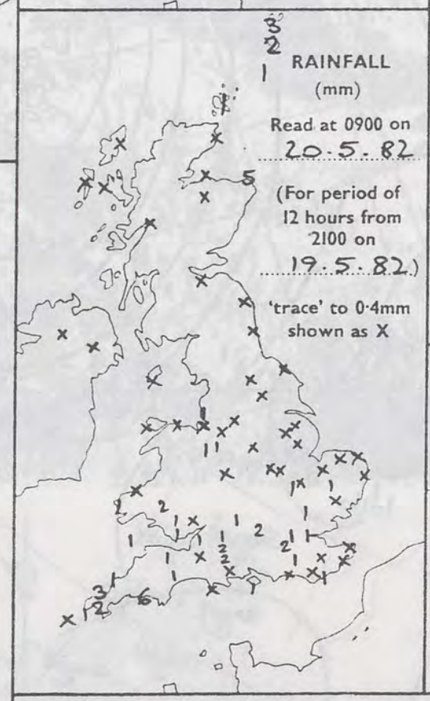

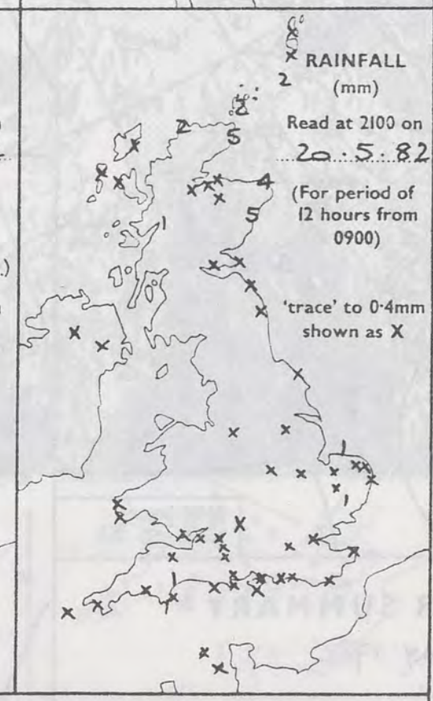

SUMMARY OF BRITISH WEATHER

In Scotland there were sunny periods and scattered showers, the showers mainly in north-east Scotland where there was some hail and thunder.

In Northern Ireland after a cloudy start with light rain it became brighter with sunny periods and only isolated light showers later.

Over England and Wales there was occasional mainly light rain or drizzle mostly in the morning, but in most regions it was dry much of the day, and there was some sunshine, especially in the far west. There was patchy fog in some southern and southwestern areas, especially near coasts.

Temperatures were mostly near normal.

'Extremes' for Thursday 20th May 1982

Highest maximum	: 19.4°C Leuchars (Fife)
Lowest minimum	: 1°C Glenlivet (Grampian)
Lowest grass minimum	: −2.5°C Lossiemouth (Moray Firth)
Most rain (24 hours from 0900 h)	: 5.3 mm Aberdeen/Dyce
Most sun	: 13.2 hr Tiree

London Weather Centre 284 High Holborn London WC1V 7HX All times are GMT

© Crown Copyright

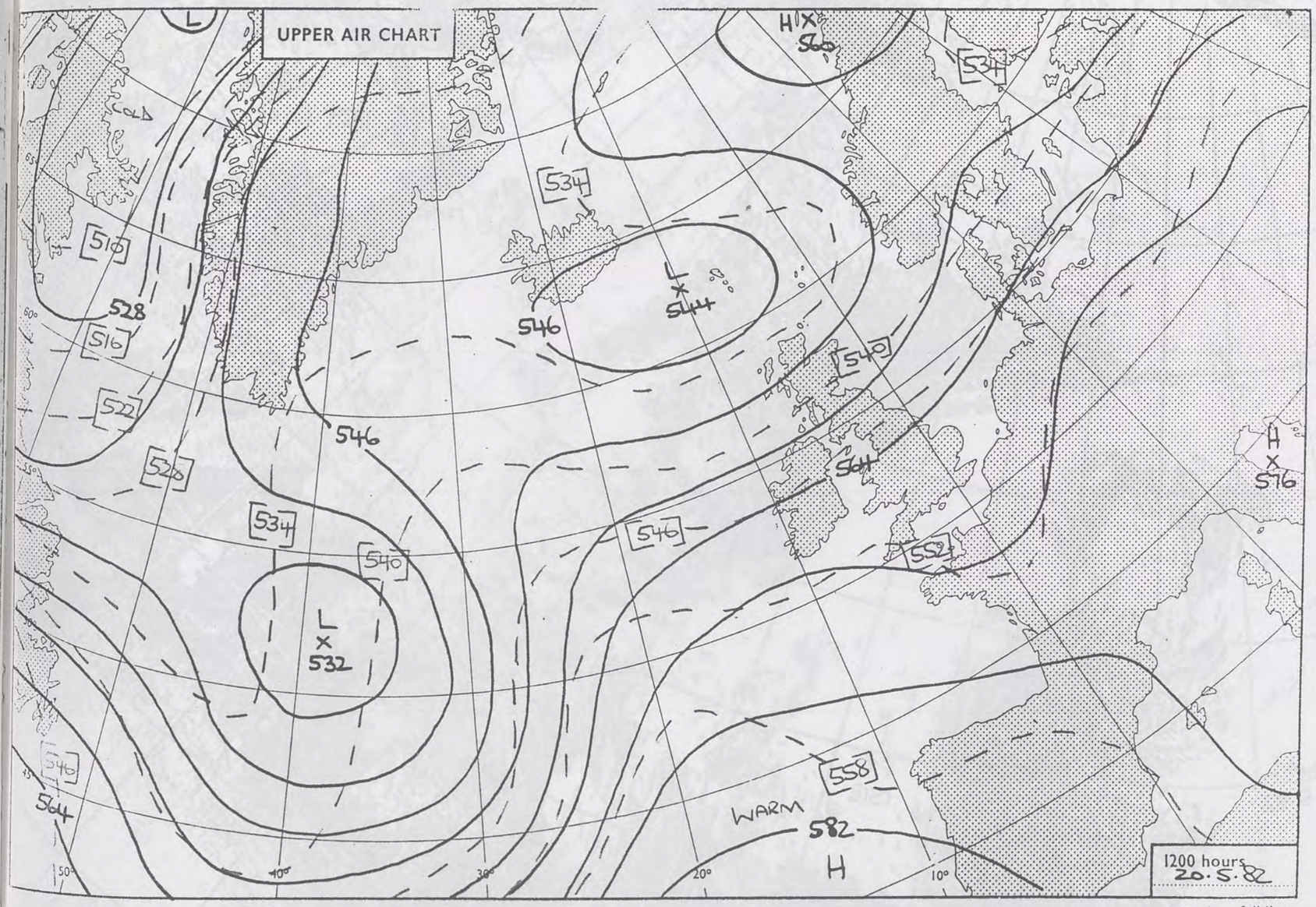

London Weather Centre 284 High Holborn London WCIV 7HX

All times are GMT

© Crown copyright

500 mb full lines
1000-500 mb pecked

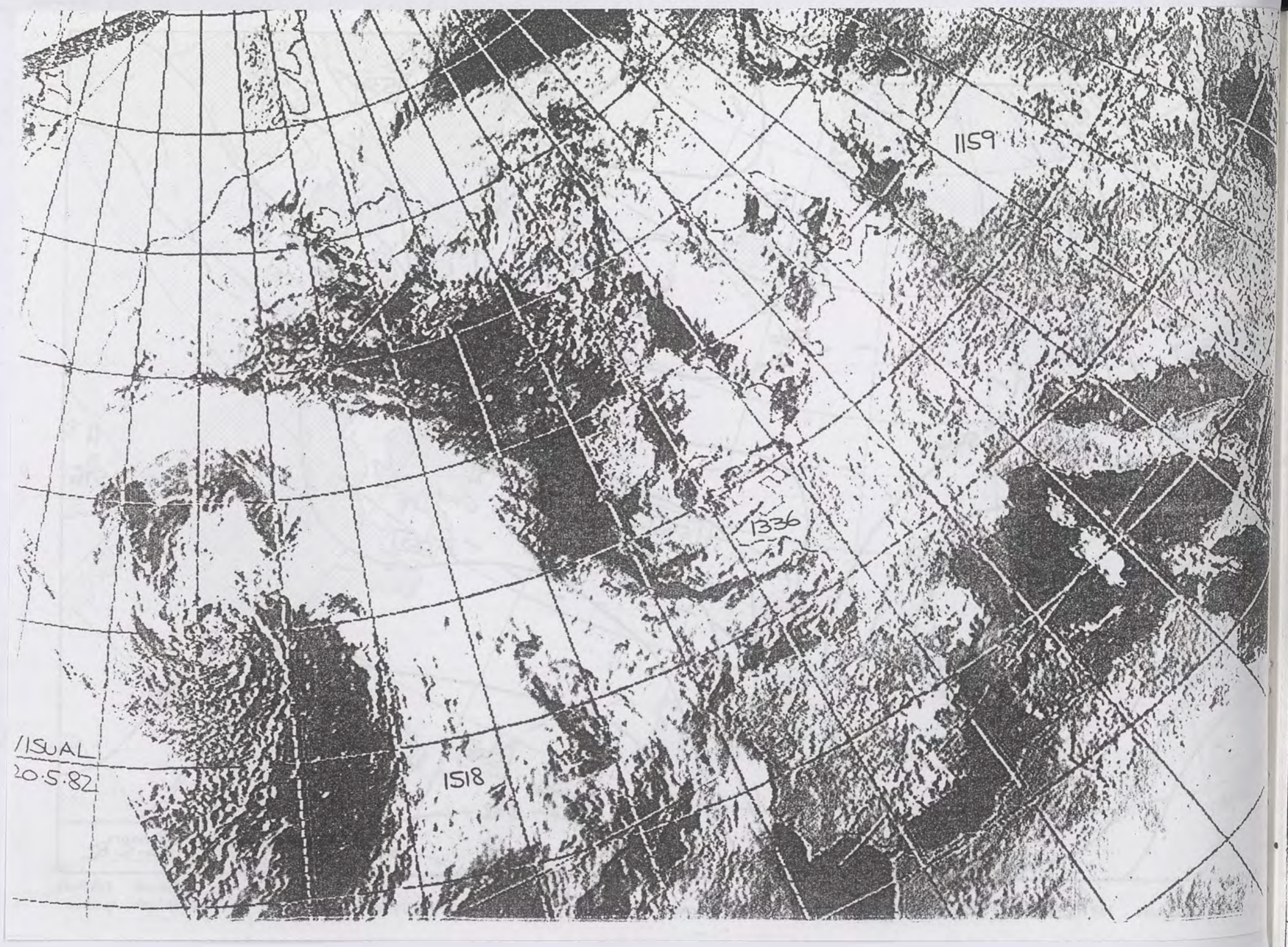
1159
1336
1518
/ISUAL
20.5.82

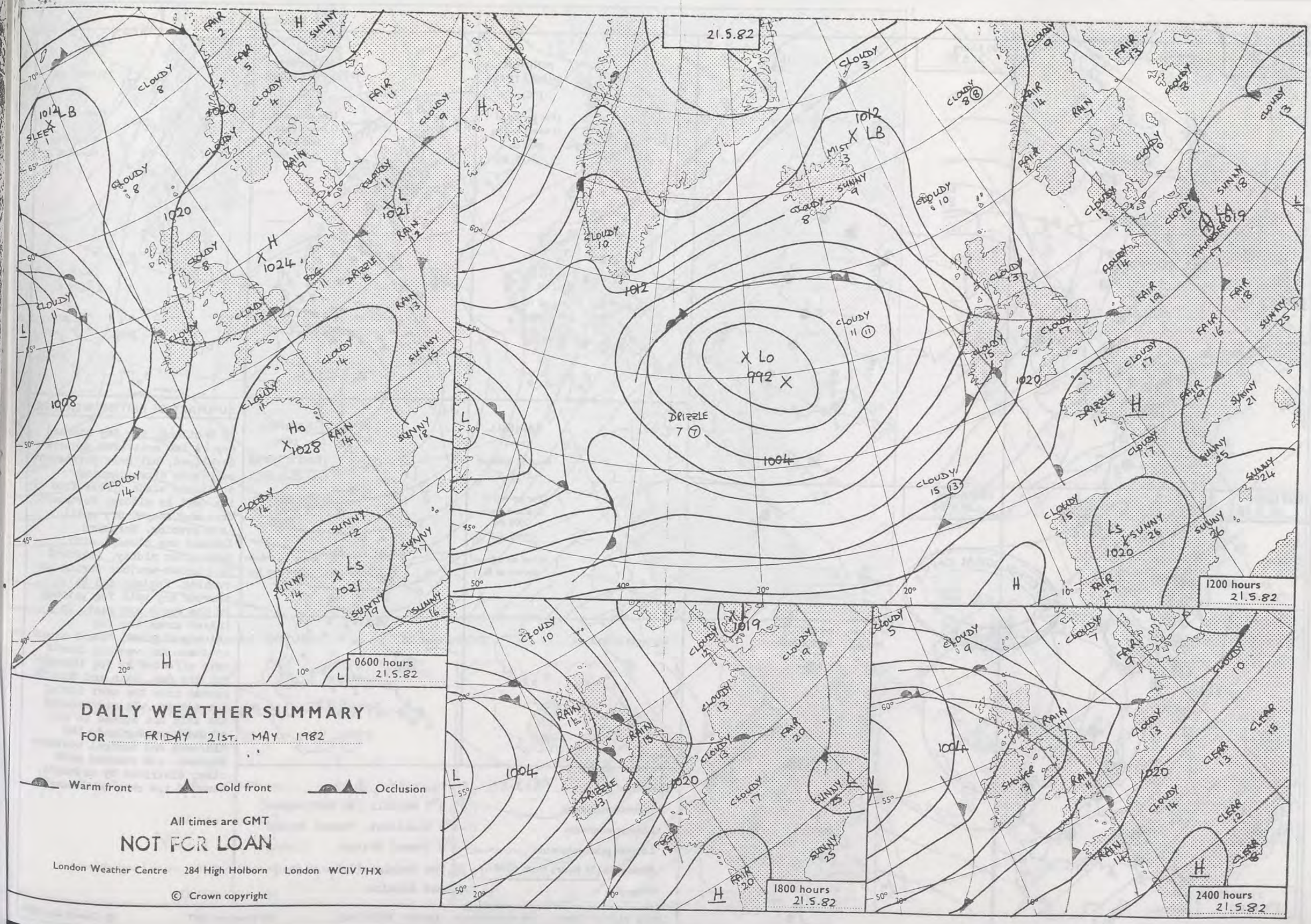
21.5.82
0600 hours 21.5.82
1200 hours 21.5.82
1800 hours 21.5.82
2400 hours 21.5.82
DAILY WEATHER SUMMARY
FOR FRIDAY 21ST. MAY 1982
Warm front
Cold front
Occlusion
All times are GMT
NOT FOR LOAN
London Weather Centre 284 High Holborn London WCIV 7HX
© Crown copyright

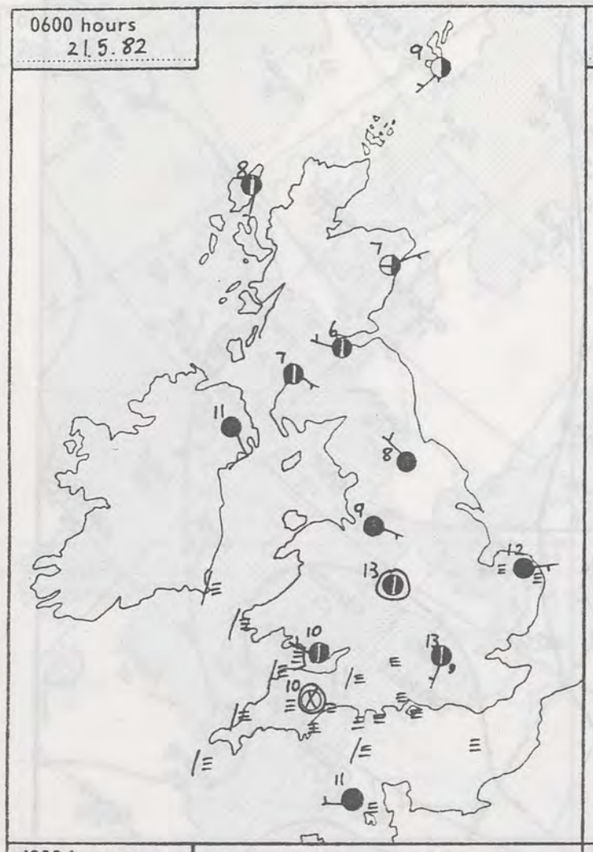

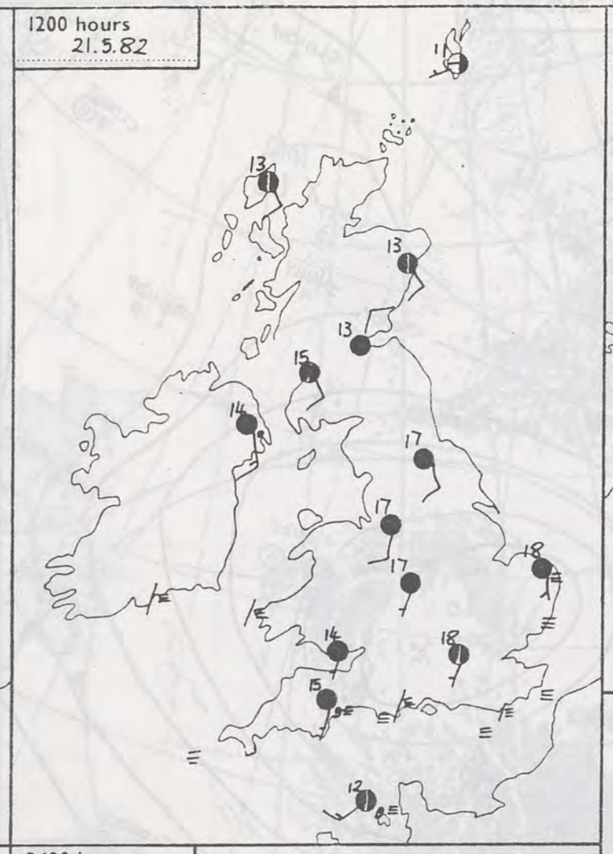

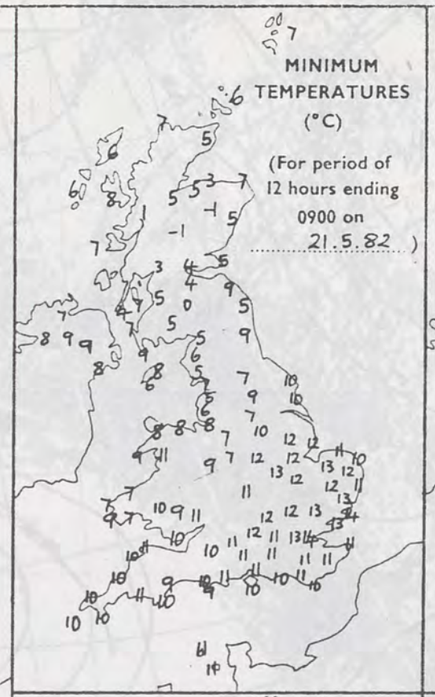

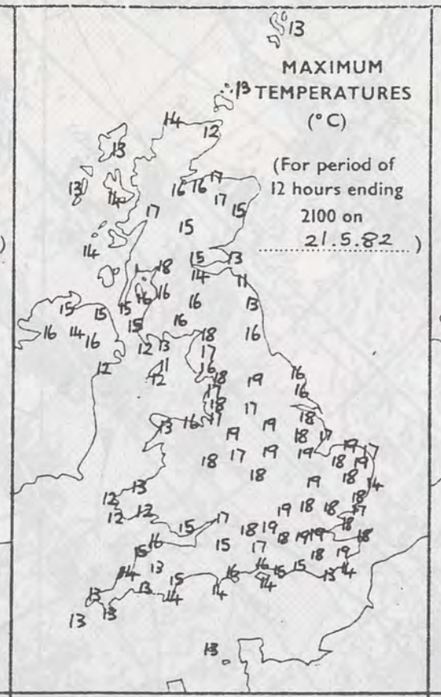

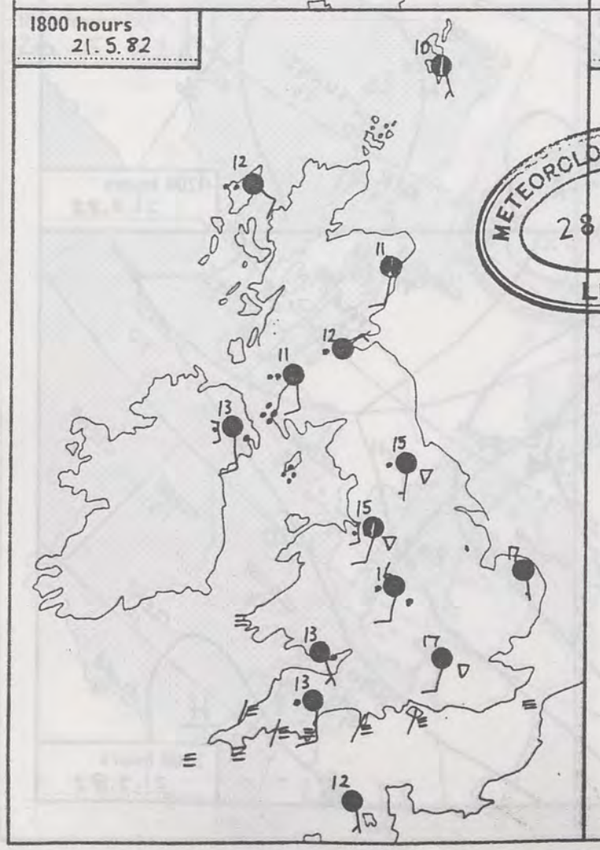

METEOROLOGICAL OFFICE
28 MAY 1982
LIBRARY

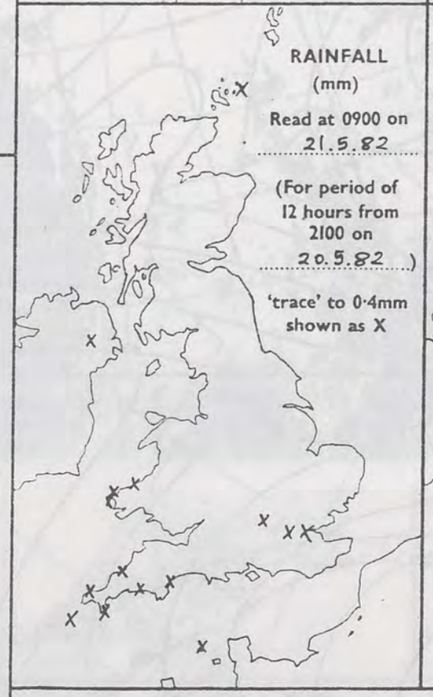

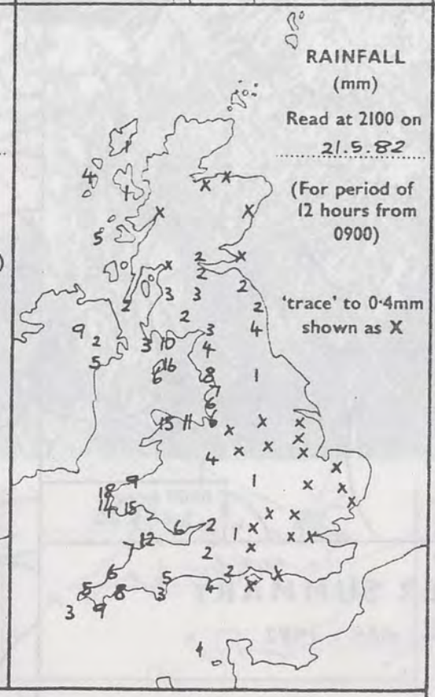

'Extremes' for FRIDAY 21ST. MAY 1982

Highest maximum	: 19.5°C Watnall (Nr Nottingham)
Lowest minimum	: -1°C Glenlivet, Tummel Bridge
Lowest grass minimum	: -3°C Tummel Bridge
Most rain (24 hours from 0900 h)	: 25.5mm Douglas (Isle of Man)
Most sun	: 8.8hrs Lerwick

SUMMARY OF BRITISH WEATHER

In Scotland, the day started dry. A few scattered showers developed, but more persistent rain with strengthening southerly winds spread from the west by midday. Northeast Scotland stayed dry until late evening. Northern Ireland was cloudy, with rain after midday, followed by clearer weather during the evening. England and Wales started dry with fog patches in the south and east. In inland areas the fog quickly cleared, but southern and western coasts were affected by fog throughout the day. Rain and drizzle spread into the west during the morning. By mid-evening the rain had spread to all of northern England, the Midlands and central southern England, and reached most other districts by midnight. Some of the rain was heavy.

London Weather Centre 284 High Holborn London WC1V 7HX All times are GMT © Crown Copyright

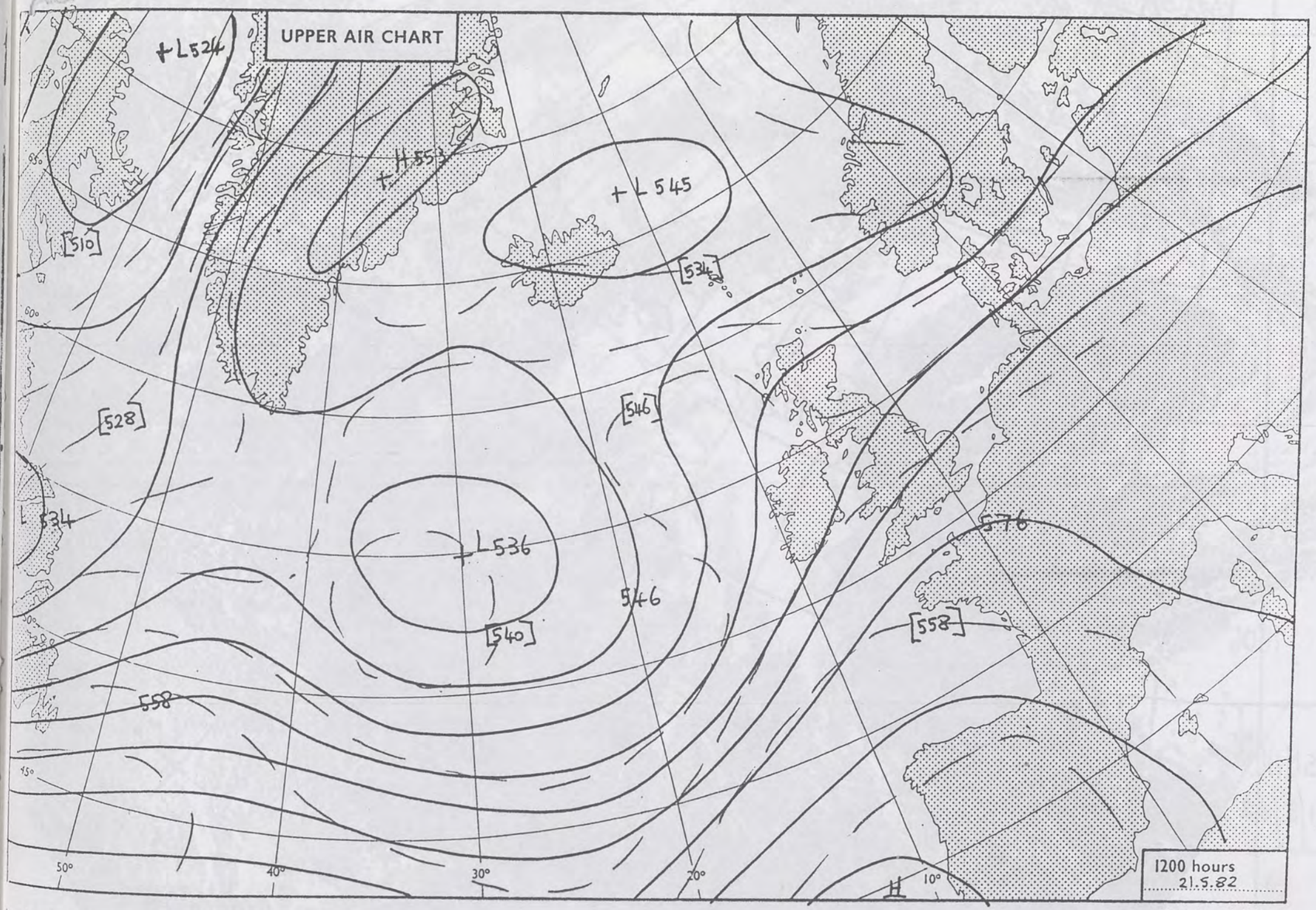

London Weather Centre 284 High Holborn London WCIV 7HX

All times are GMT

© Crown copyright

500 mb full lines
1000-500 mb pecked


1146
1324
1806
VISUAL
21/6/82

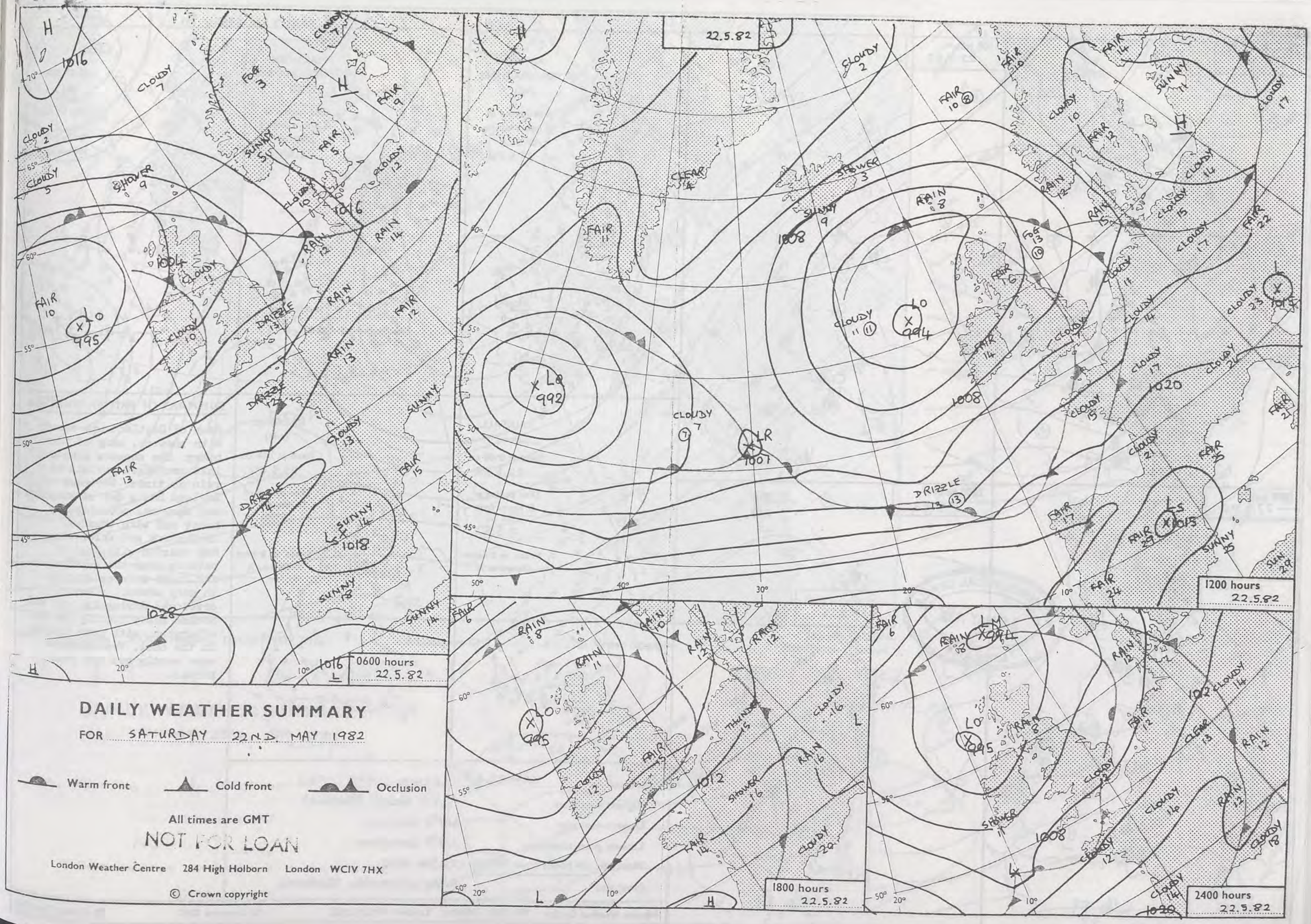

DAILY WEATHER SUMMARY

FOR SATURDAY 22ND. MAY 1982

Warm front Cold front Occlusion

All times are GMT

NOT FOR LOAN

London Weather Centre 284 High Holborn London WCIV 7HX

© Crown copyright

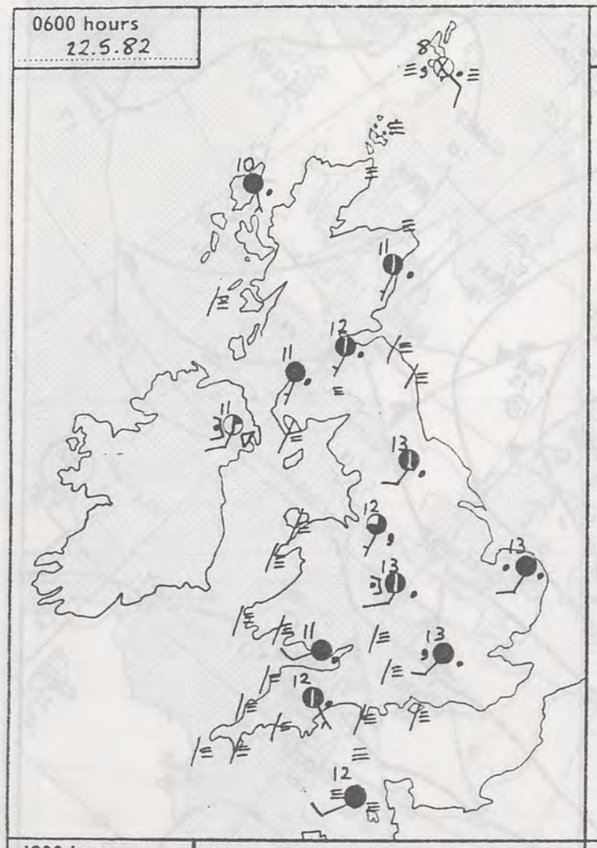

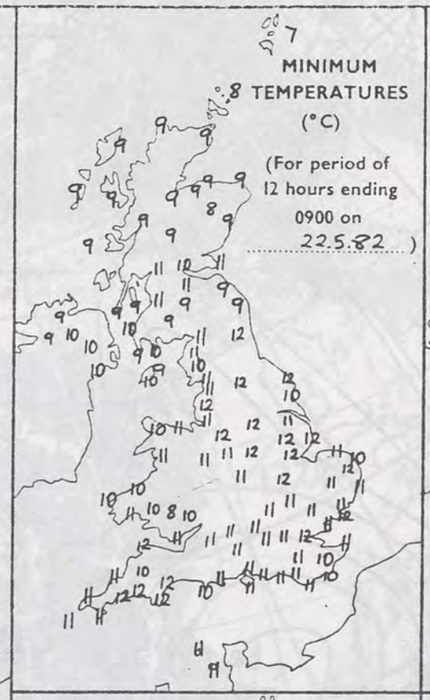

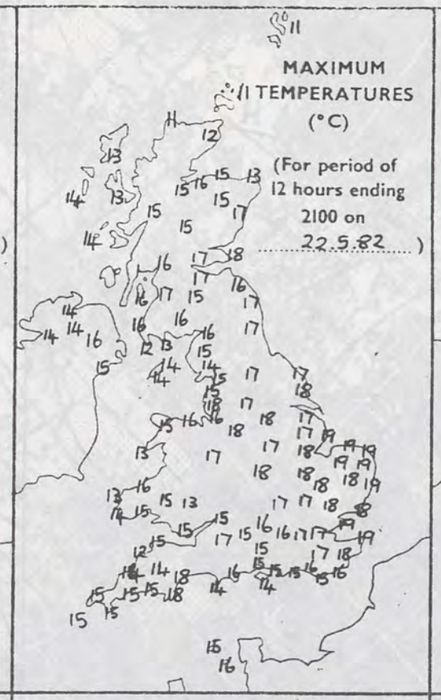

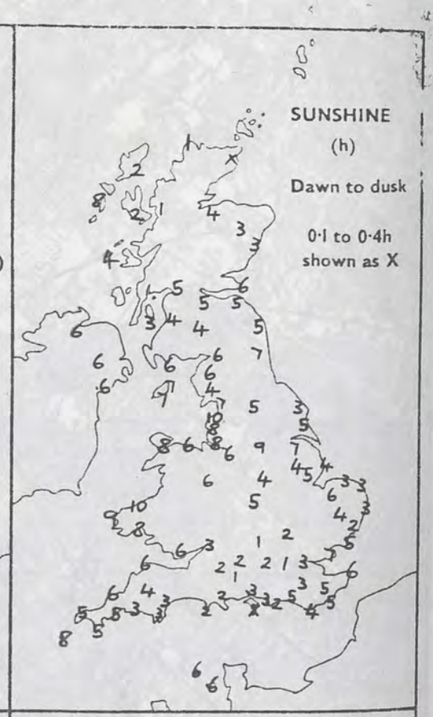

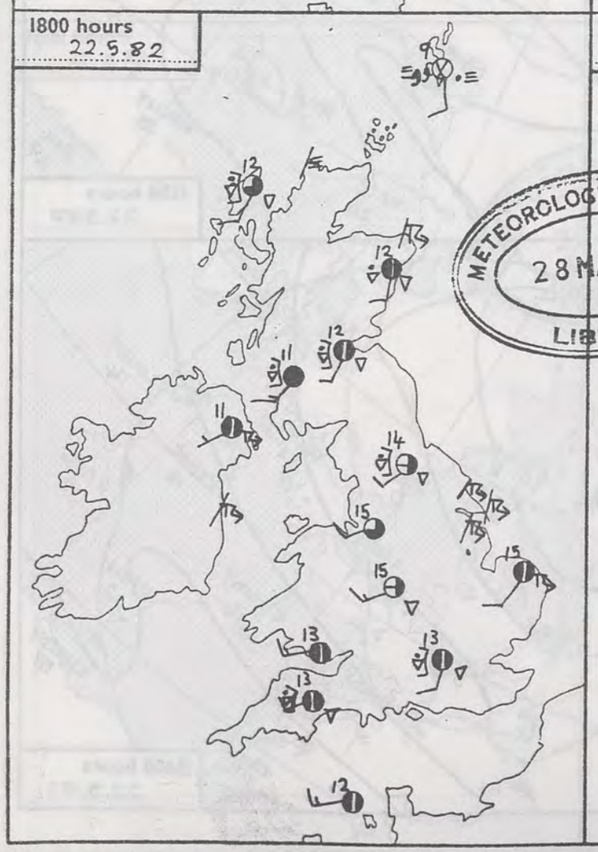

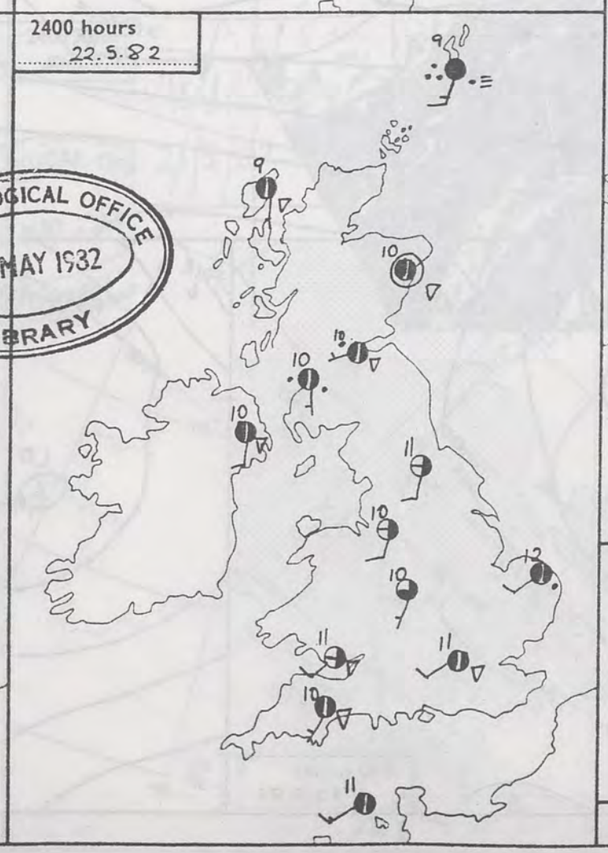

METEOROLOGICAL OFFICE
28 MAY 1982
LIBRARY

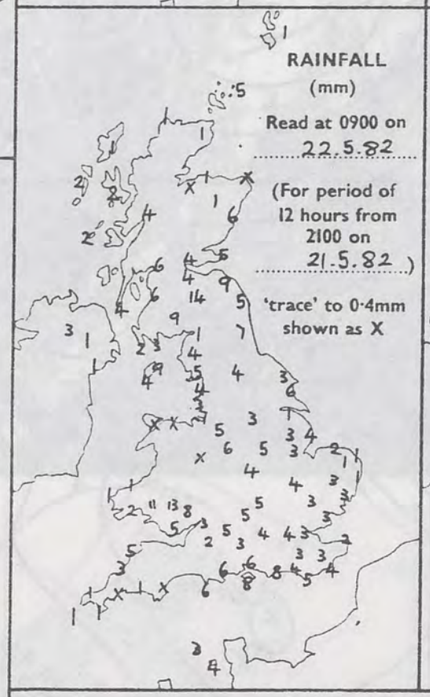

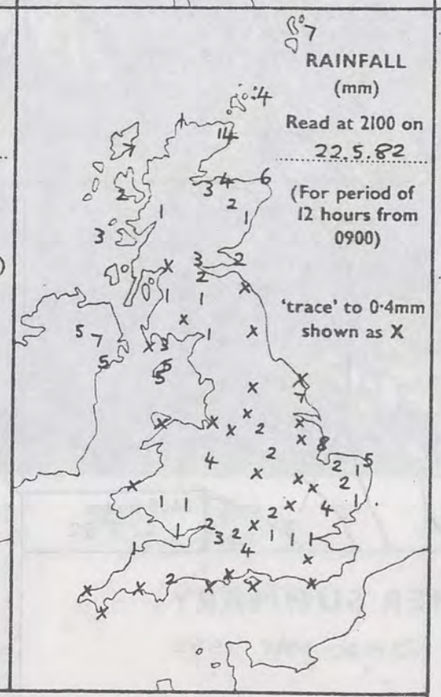

SUMMARY OF BRITISH WEATHER

Much of Scotland was cloudy with showers, many of them heavy. The showers merged into prolonged periods of rain at times. Northern Ireland had a day of sunshine and showers, occasionally heavy and with thunder. In England and Wales, the day started with fog patches near the coasts, and light rain or drizzle in many areas. Showers developed during the day and became heavy locally by the afternoon, with some thunder in the east. Temperatures were mostly not far from normal.

'Extremes' for SATURDAY 22ND MAY 1982

Highest maximum	: 19.5°C Hemsby (Norfolk)
Lowest minimum	: 6.7°C Lerwick
Lowest grass minimum	: 4.8°C Inverness
Most rain (24 hours from 0900 h)	: 15.5mm Wick
Most sun	: 9.6hr Aberporth, Blackpool

London Weather Centre 284 High Holborn London WC1V 7HX

All times are GMT

© Crown Copyright

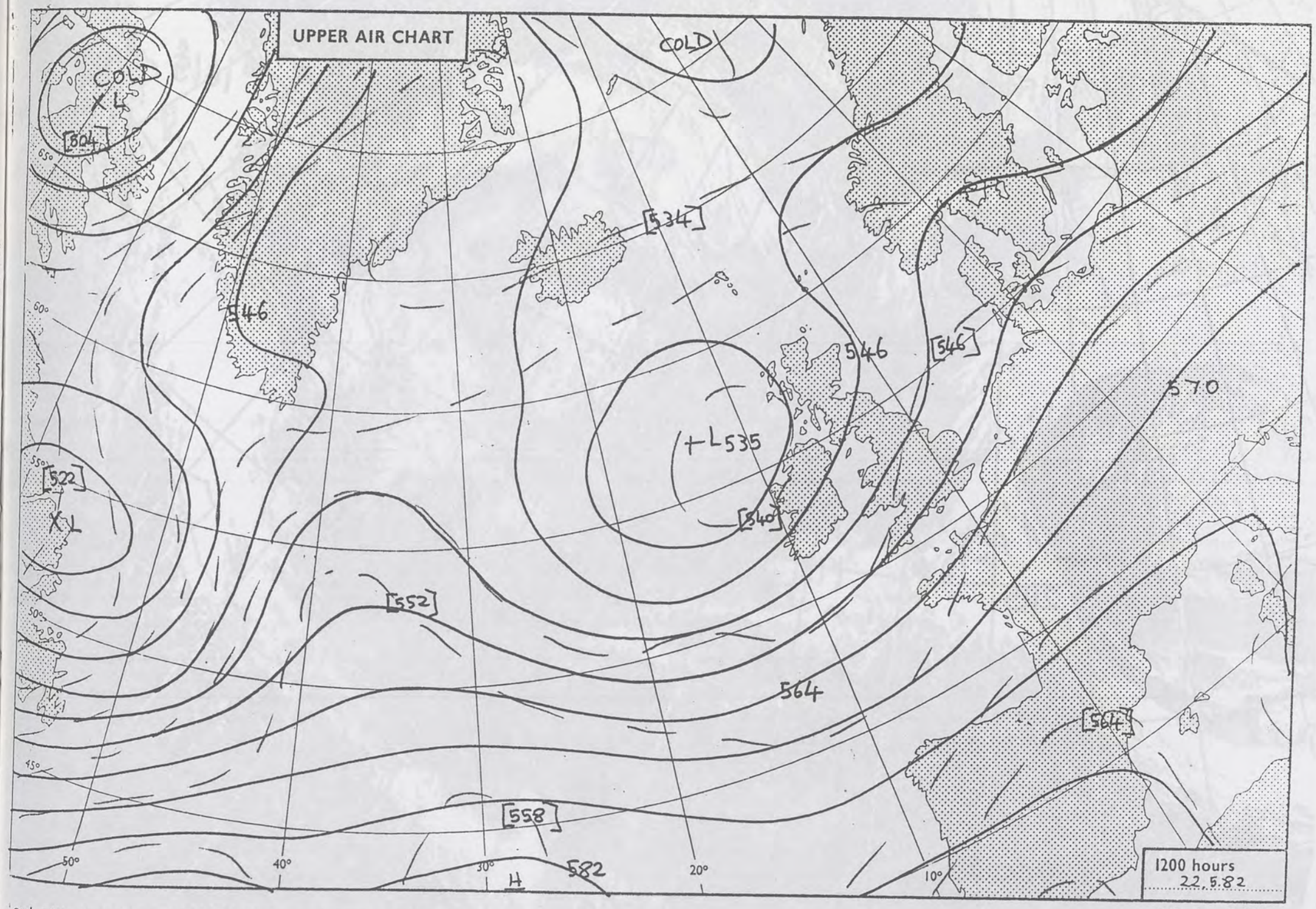

London Weather Centre 284 High Holborn London WCIV 7HX

All times are GMT

© Crown copyright

500 mb full lines
1000-500 mb pecked


22/5/85
INFRA-RED
1751
1615
1931
2115

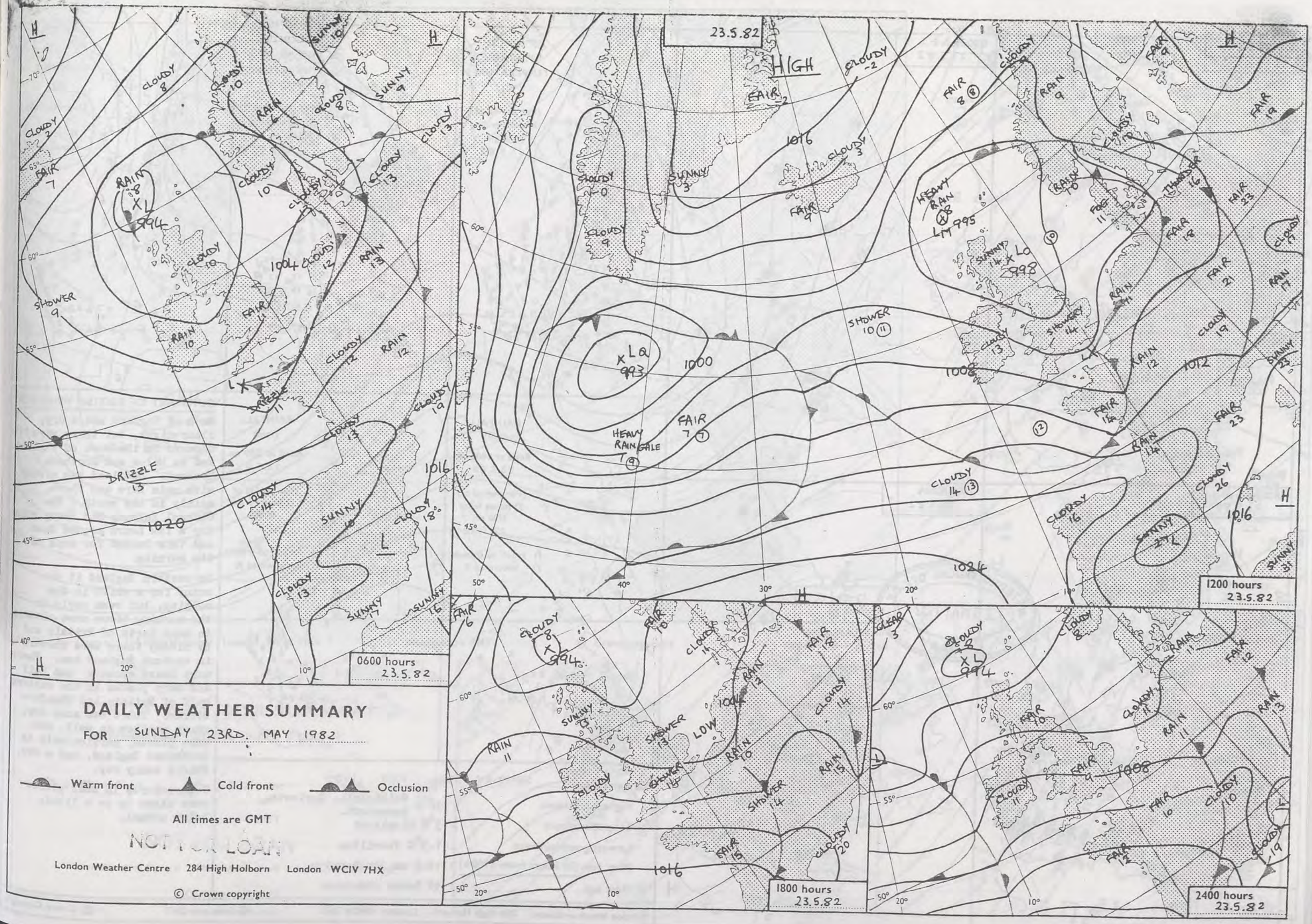

DAILY WEATHER SUMMARY

FOR SUNDAY 23RD. MAY 1982

Warm front — Cold front — Occlusion

All times are GMT

NOT FOR LOAN

London Weather Centre 284 High Holborn London WC1V 7HX

© Crown copyright

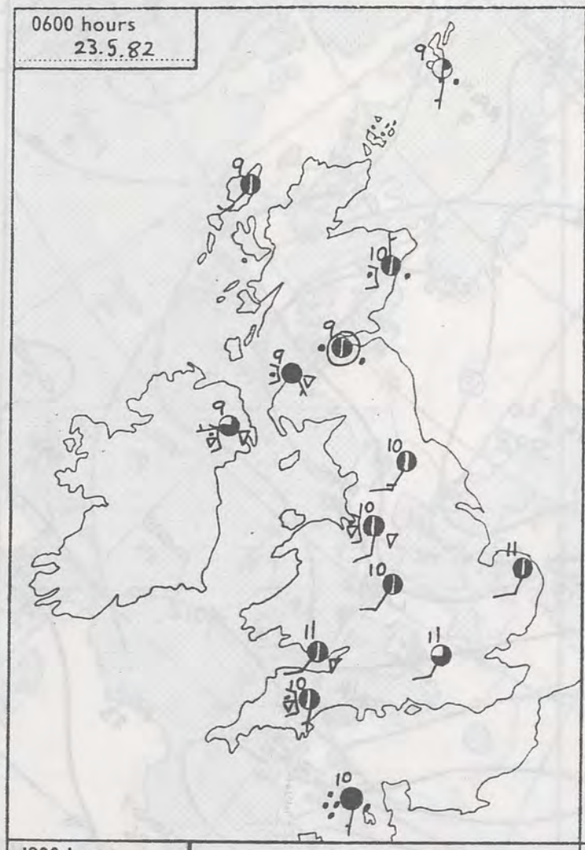

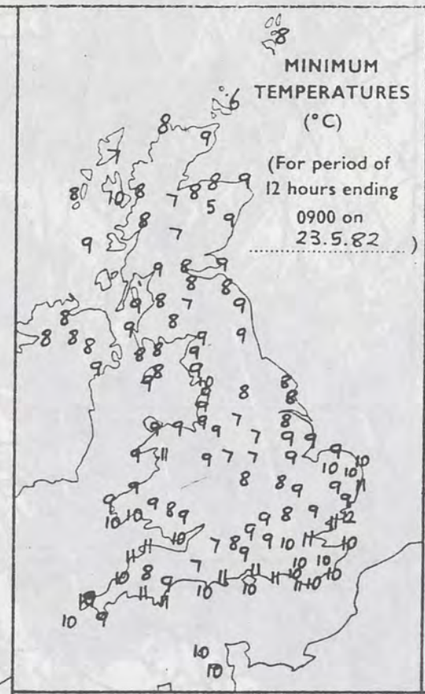

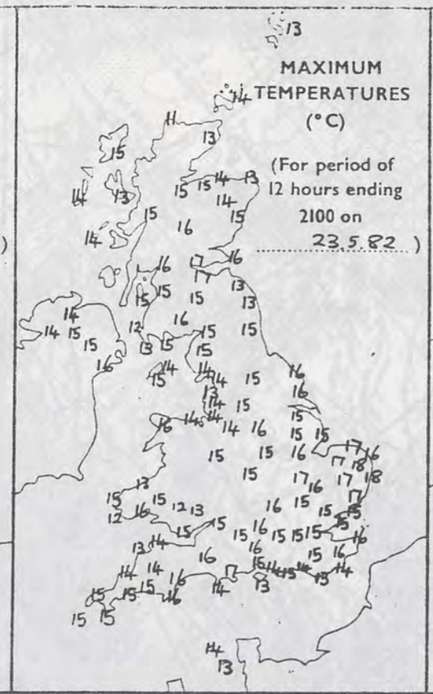

METEOROLOGICAL OFFICE
23 MAY 1982
LIBRARY

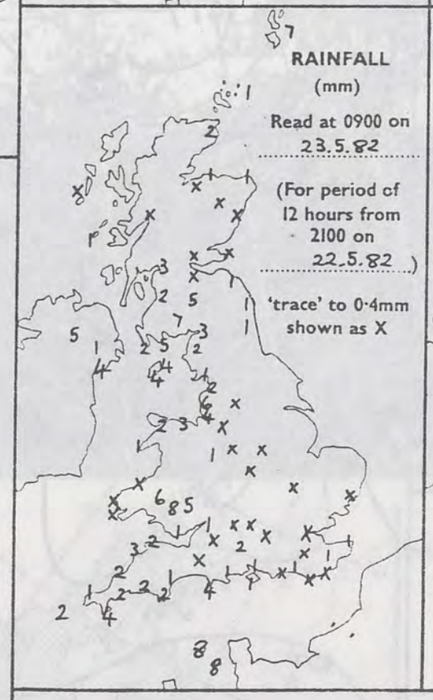

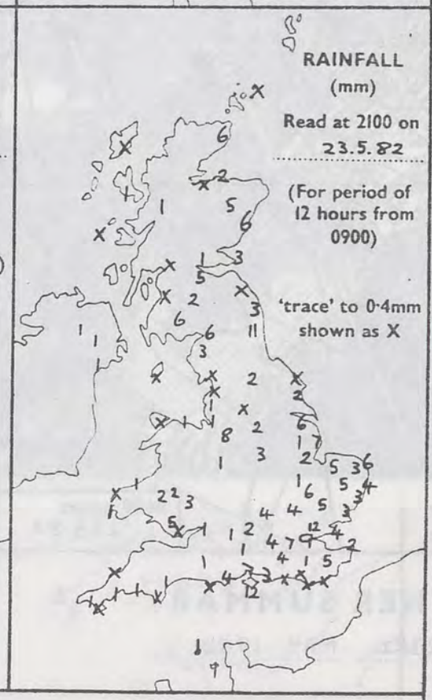

'Extremes' for SUNDAY 23RD. MAY 1982

Highest maximum	: 18°C Coltishall, Gorleston, Lowestoft.
Lowest minimum	: 5°C Glenlivet
Lowest grass minimum	: 1.9°C Yeovilton
Most rain (24 hours from 0900 h)	: 12.9 mm Southampton
Most sun	: 12 hours Penzance

SUMMARY OF BRITISH WEATHER

Much of England had a dry, clear night, but there were showers in the west of England and in Wales and Northern Ireland. Scotland was cloudy with rain here and there, mainly in the south. The Channel Islands had heavy rain for a few hours around dawn and this lasted for much of the morning.

In eastern England it was sunny for a while in the morning, but even early in the morning there were showers in many parts of Britain and by midday there were showers in eastern England too. There were heavy showers and hail and many places in the eastern half of Britain had thunderstorms. There was some dry, sunny weather as well, and some places, particularly in southwest England, had a dry, fairly sunny day.

Temperatures in most places were close to or a little below normal.

London Weather Centre 284 High Holborn London WC1V 7HX All times are GMT © Crown Copyright

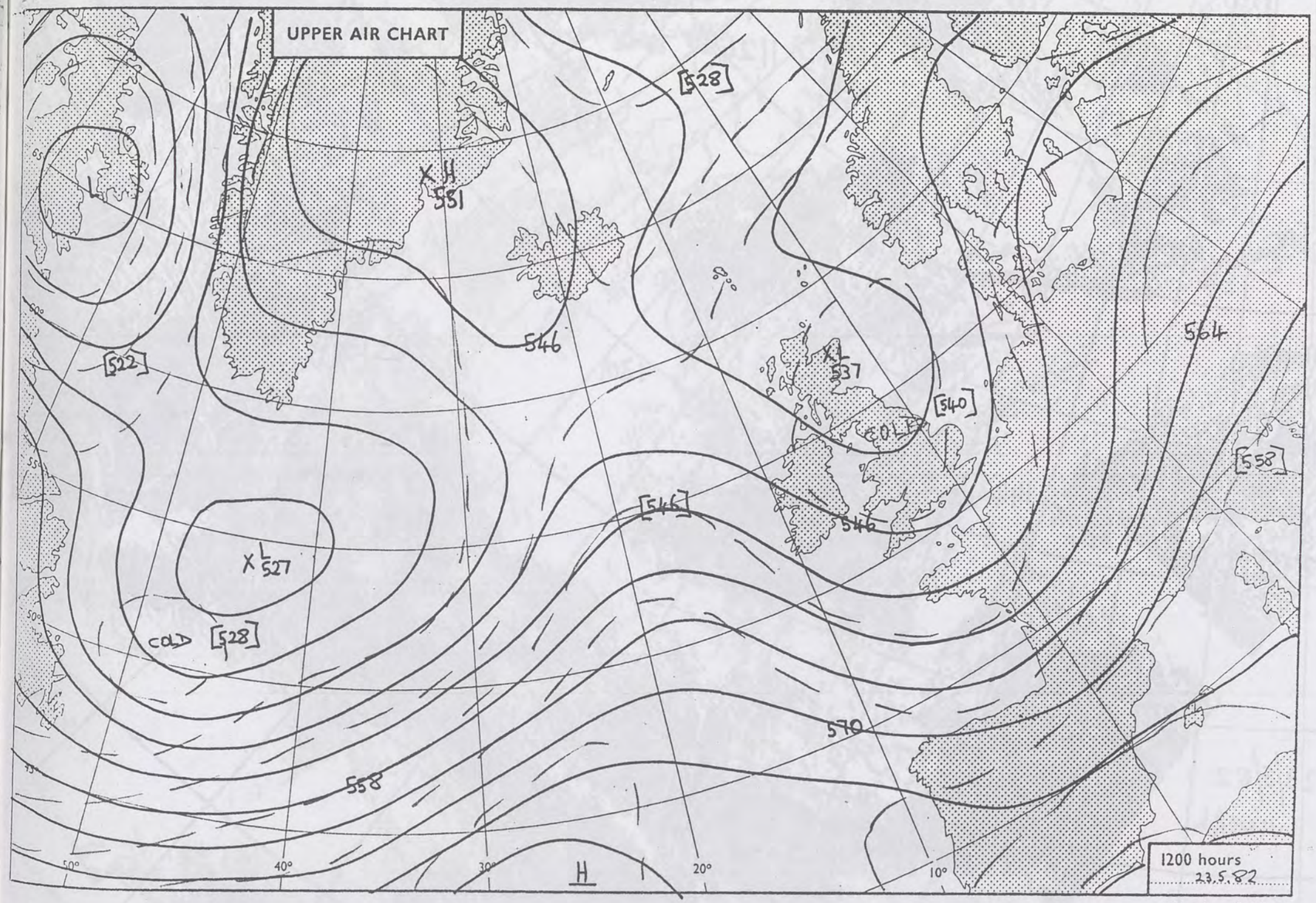

London Weather Centre 284 High Holborn London WCIV 7HX

All times are GMT

© Crown copyright

500 mb full lines
1000-500 mb pecked


1124
1301
1442
23/5/82
VISUAL

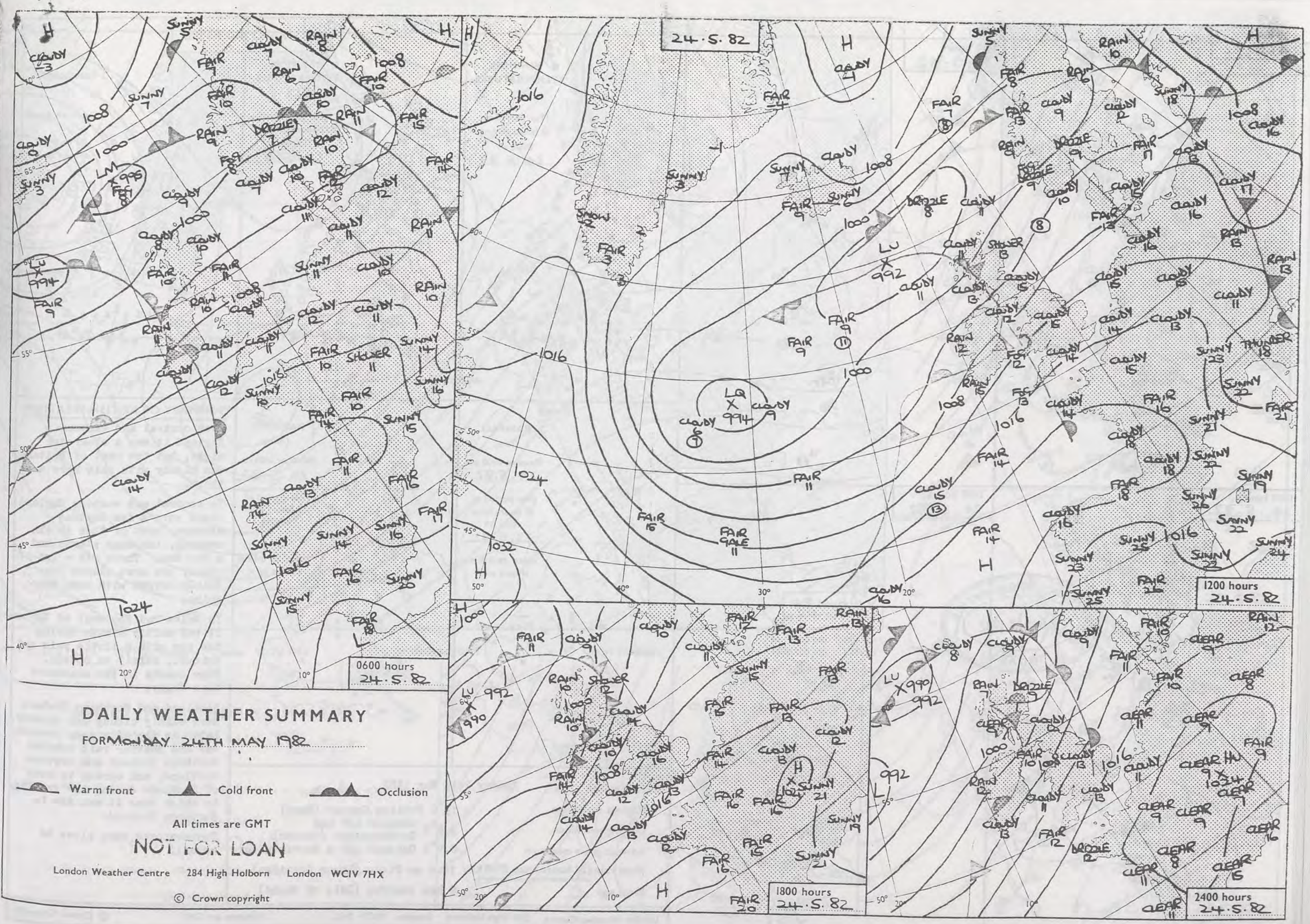

DAILY WEATHER SUMMARY

FOR MONDAY 24TH MAY 1982

Warm front Cold front Occlusion

All times are GMT

NOT FOR LOAN

London Weather Centre 284 High Holborn London WC1V 7HX

© Crown copyright

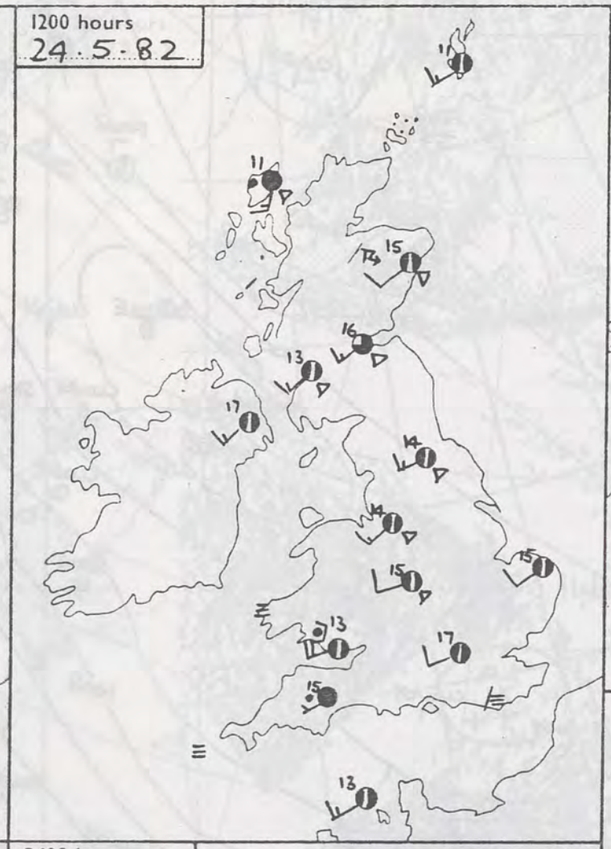

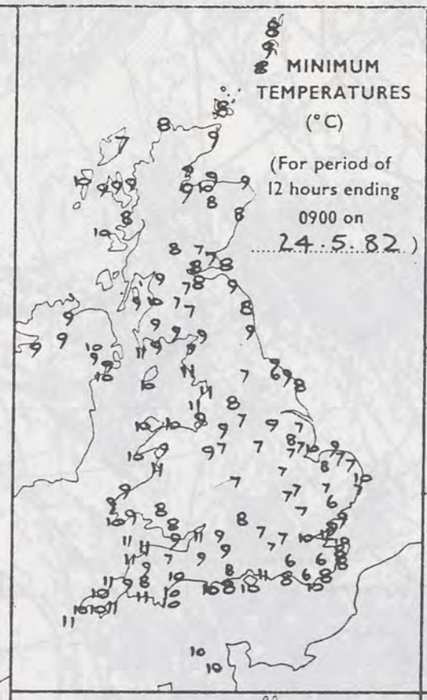

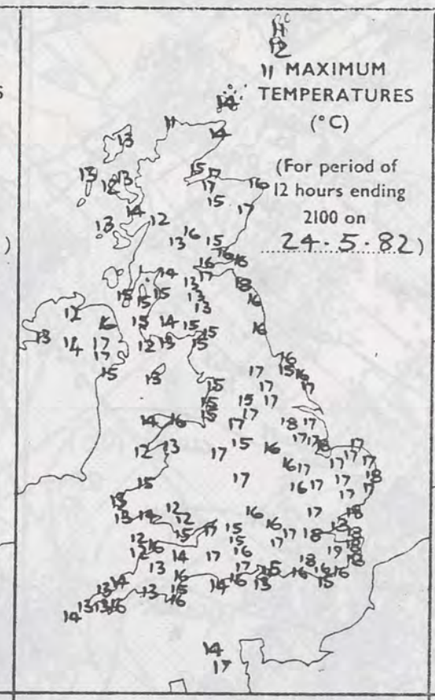

METEOROLOGICAL OFFICE
28 MAY 1982
LIBRARY

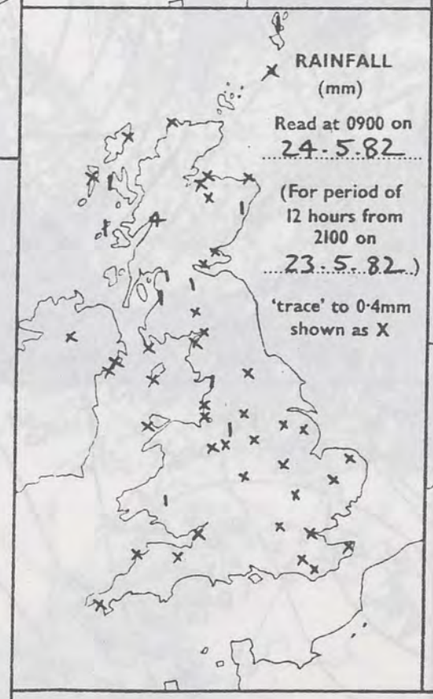

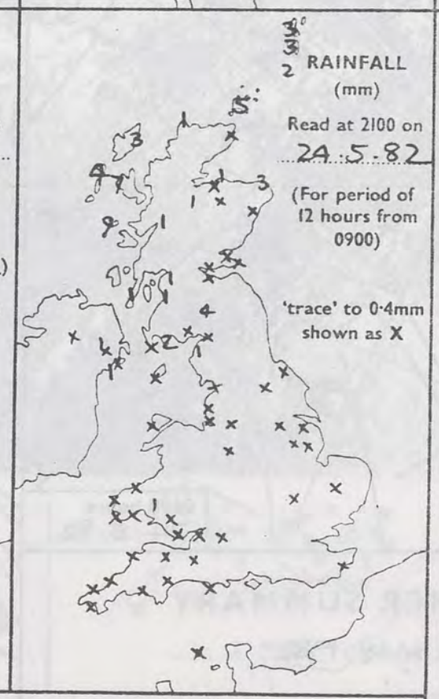

'Extremes' for Monday 24th May 1982

Highest maximum	: 19°C Jubilee Corner (Kent)
Lowest minimum	: 5.8°C Gatwick A/P and Herstmonceux (Sussex)
Lowest grass minimum	: 0.9°C Gatwick A/P & Herstmonceux
Most rain (24 hours from 0900 h)	: 11.4 mm Tiree (Inner Hebrides)
Most sun	: 9 hrs Sandown (Isle of Wight)

SUMMARY OF BRITISH WEATHER

Over central and eastern England it was a clear dry night, but the rest of Britain was cloudy with rain here and there.

In central and eastern England there were a few daytime showers, most of them in the morning, but many places had a dry day. There was a lot of cloud, but most places were fairly bright with some sunshine.

In Wales and the west of England it was mainly cloudy during the day with a little rain and drizzle, mainly on coasts. Some coasts in the southwest were foggy.

Scotland and Northern Ireland were mainly cloudy and showery. Later in the afternoon persistent and heavier rain reached Northern Ireland and western Scotland, and spread to much of Scotland during the evening, by which time it was dry in Northern Ireland.

Temperatures were close to normal.

London Weather Centre 284 High Holborn London WC1V 7HX All times are GMT © Crown Copyright

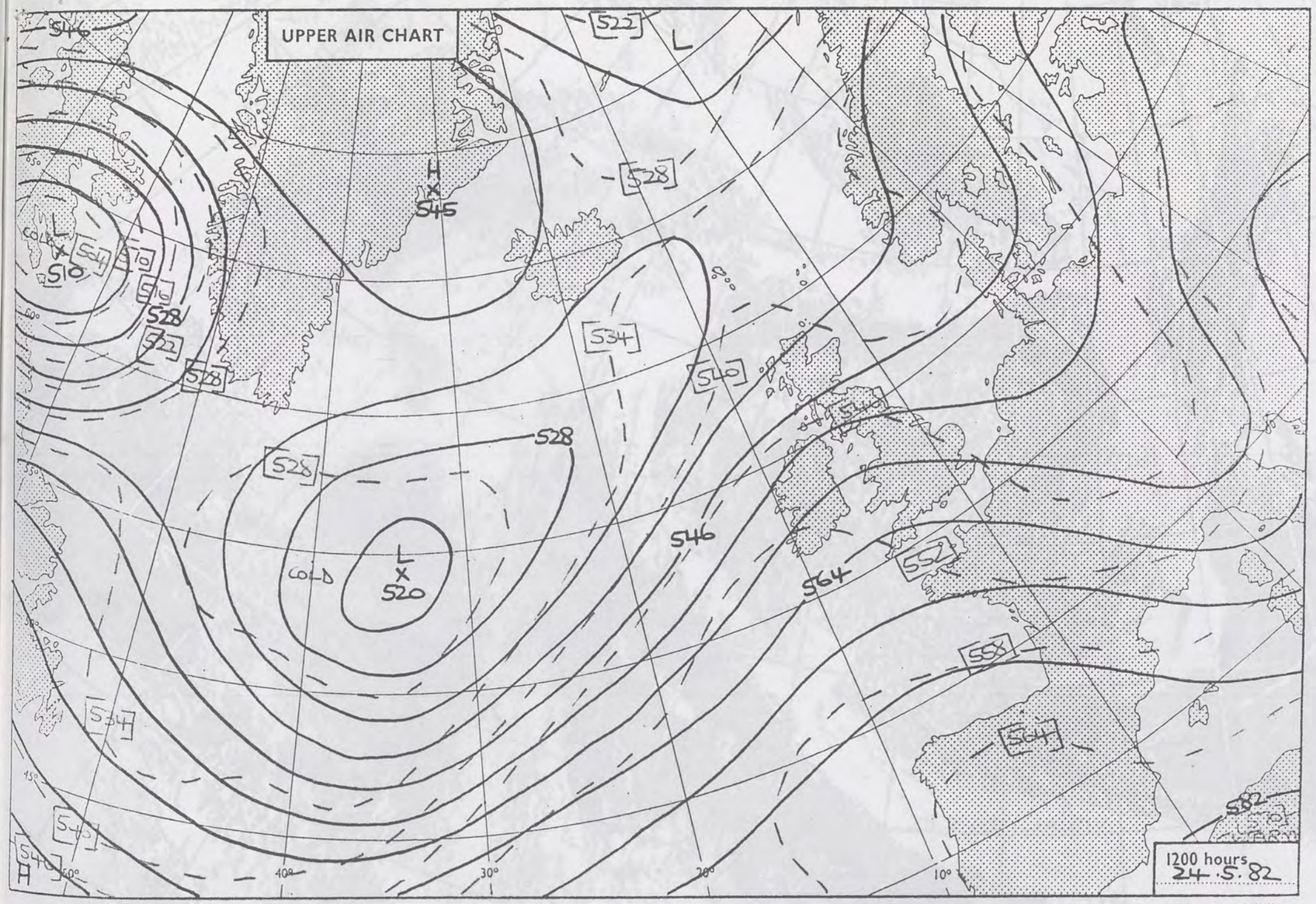

London Weather Centre 284 High Holborn London WCIV 7HX

All times are GMT

© Crown copyright

500 mb full lines
1000-500 mb pecked

1112
1249
1613
1430
VISUAL 24.5.82

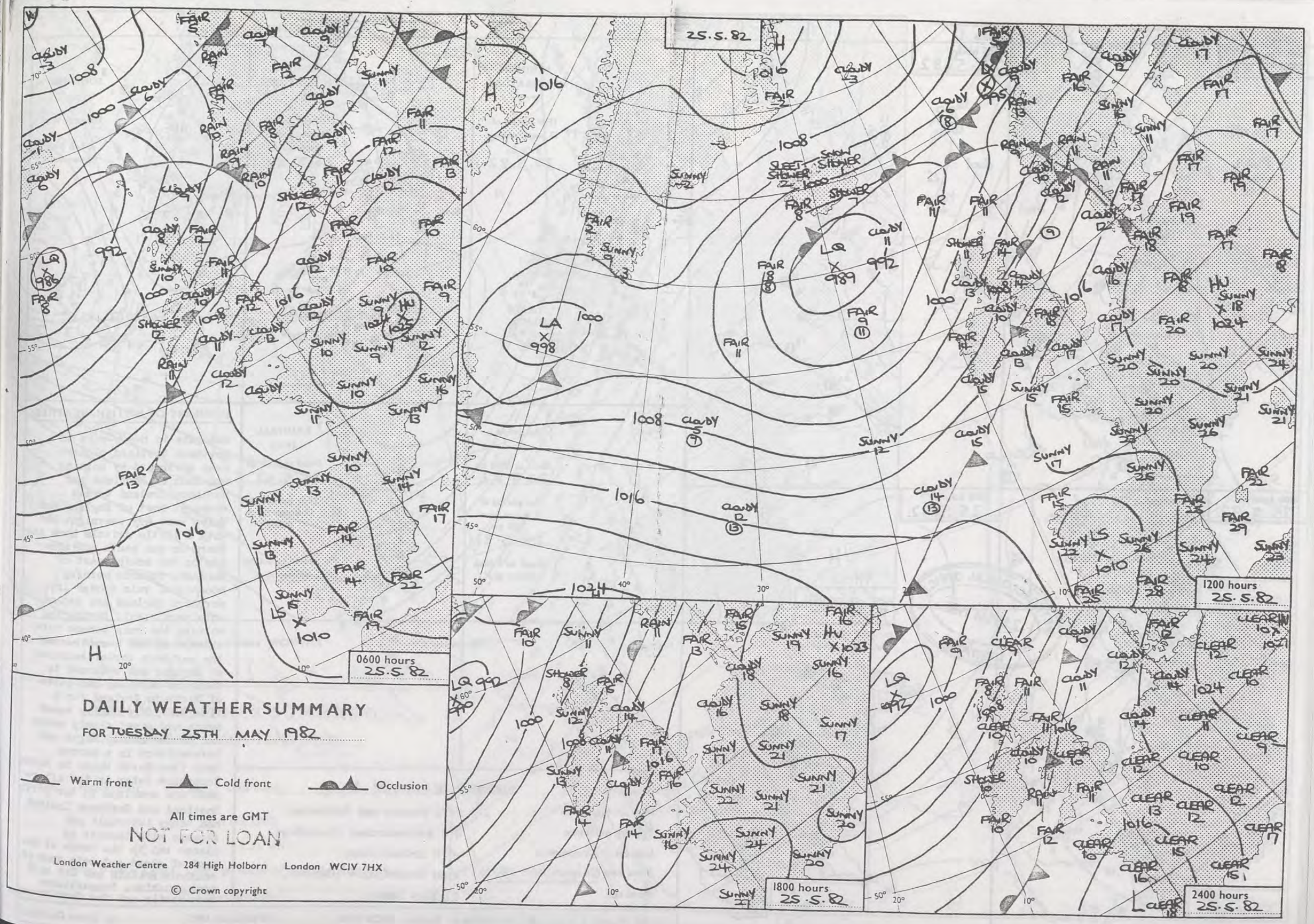

DAILY WEATHER SUMMARY

FOR TUESDAY 25TH MAY 1982

Warm front — Cold front — Occlusion

All times are GMT

NOT FOR LOAN

London Weather Centre 284 High Holborn London WC1V 7HX

© Crown copyright

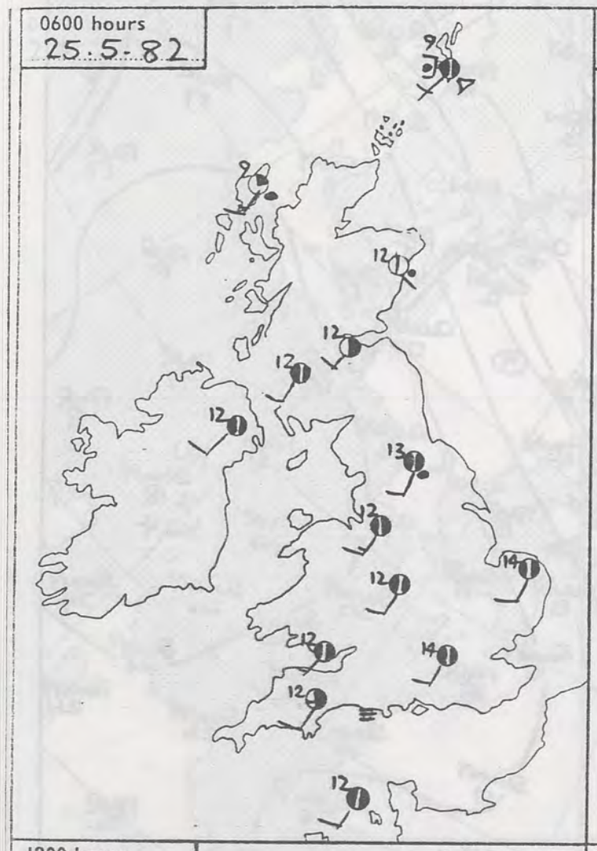

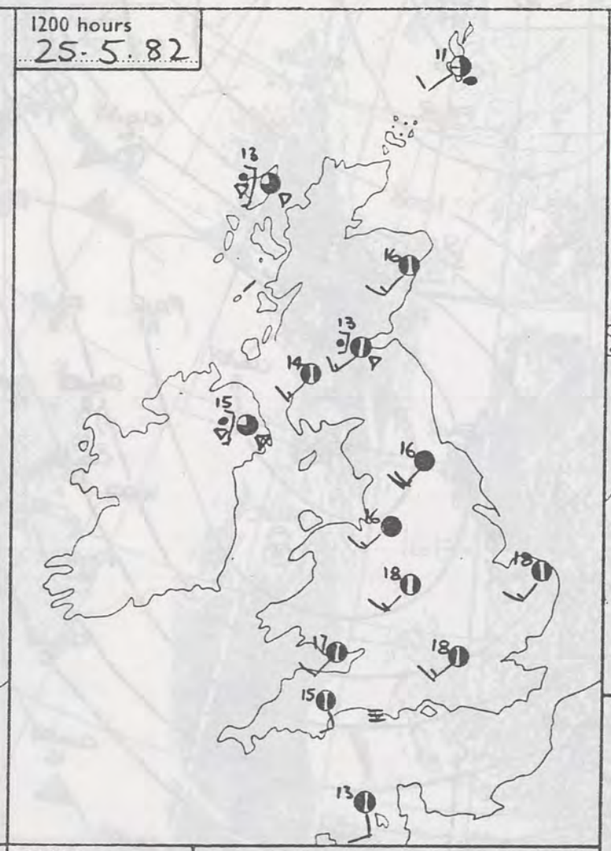

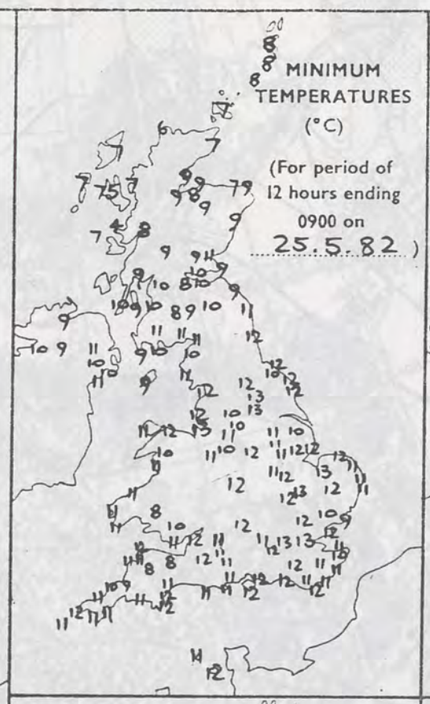

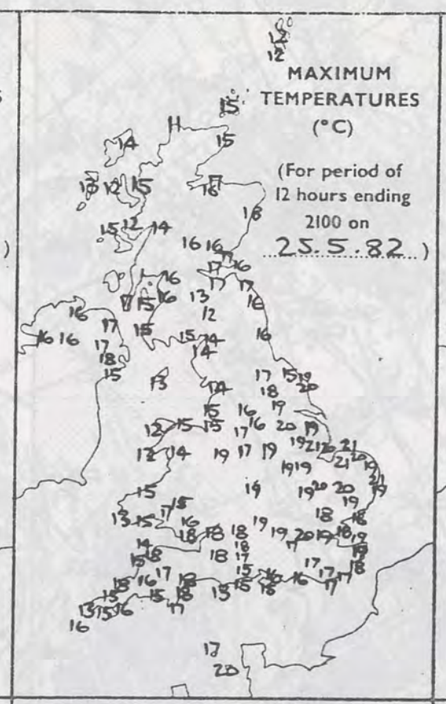

METEOROLOGICAL OFFICE
28 MAY 1982
LIBRARY

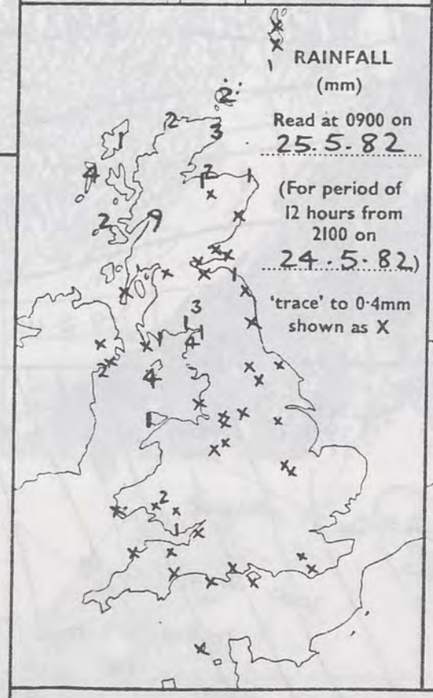

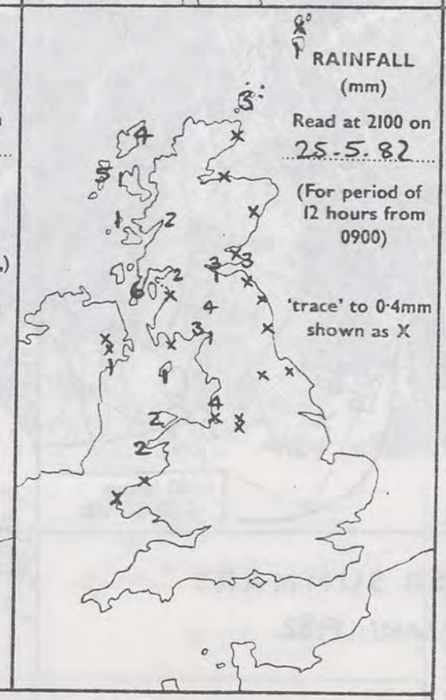

'Extremes' for TUESDAY 25TH MAY 1982

Highest maximum	: 21°C Cromer and Gorleston
Lowest minimum	: 4°C Ardnamurchan (Lochaber)
Lowest grass minimum	: -0°C Ardnamurchan
Most rain (24 hours from 0900 h)	: 15mm Trawsfynydd (Gwynedd)
Most sun	: 13.7hrs Benson

SUMMARY OF BRITISH WEATHER

Moderate to heavy rain in northern Scotland cleared away northward by morning and much of Scotland and Northern Ireland turned showery. Most of England and Wales were dry overnight but with a little drizzle here and there in the south and some fog on the south coast of England. Towards morning occasional rain spread into northern England and became more persistent. During the morning the rain became more widespread and heavier over the northern border counties of England and returned to southern Scotland and parts of Northern Ireland for a time, but it gradually eased again and moved slowly south and became mainly light and intermittent in a narrow band from North Wales to North Yorkshire later in the afternoon and evening. To the north, Scotland and Northern Ireland had sunny intervals and showers with thunder in places but to the south of the band of cloud and rain much of southern Britain was dry with some sunshine. Temperatures were mostly not far from normal.

London Weather Centre 284 High Holborn London WC1V 7HX All times are GMT © Crown Copyright

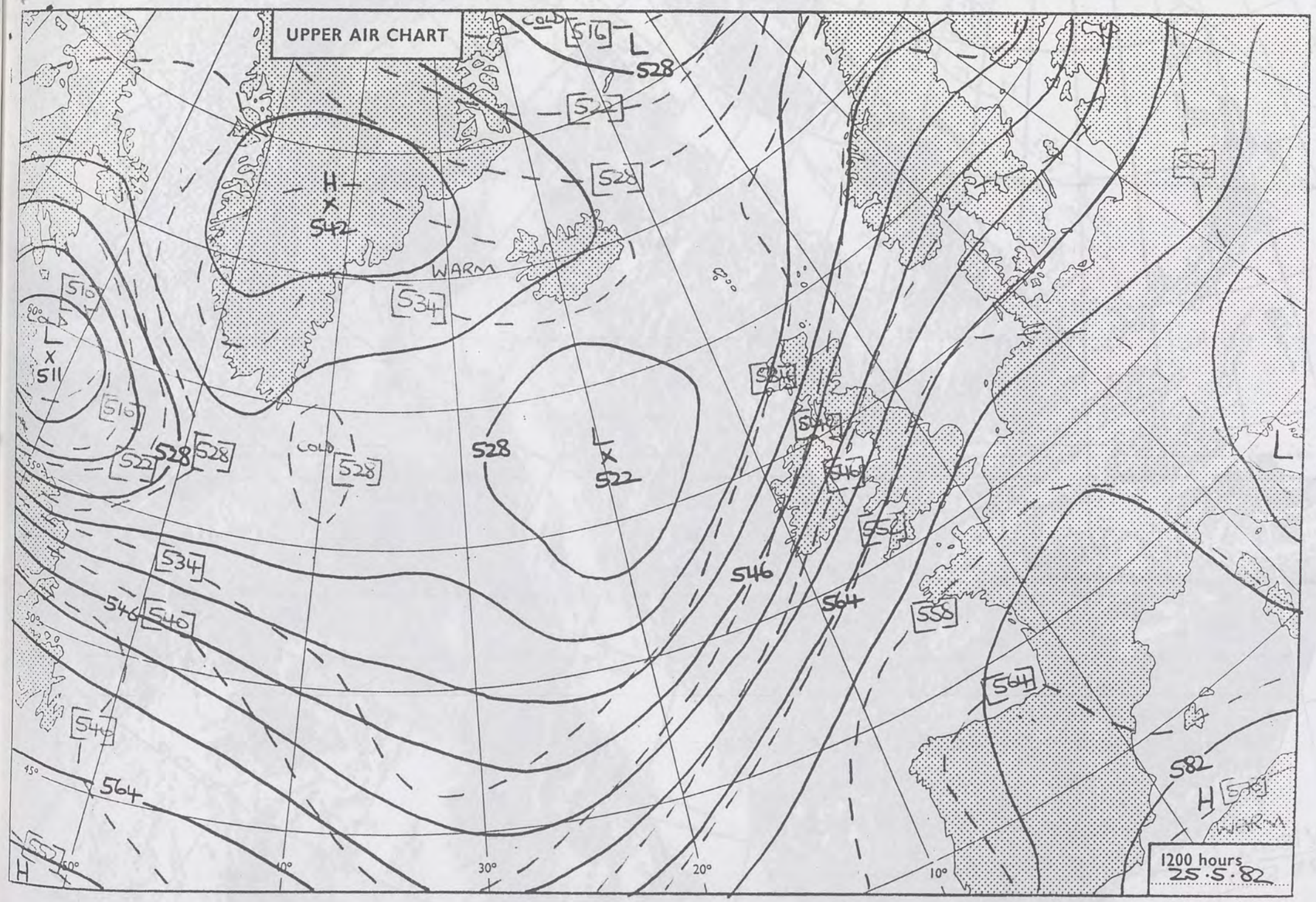

London Weather Centre 284 High Holborn London WCIV 7HX

All times are GMT

© copyright

500 mb full lines
1000-500 mb pecked


1237
1601
1417
VISUAL
25.5.82

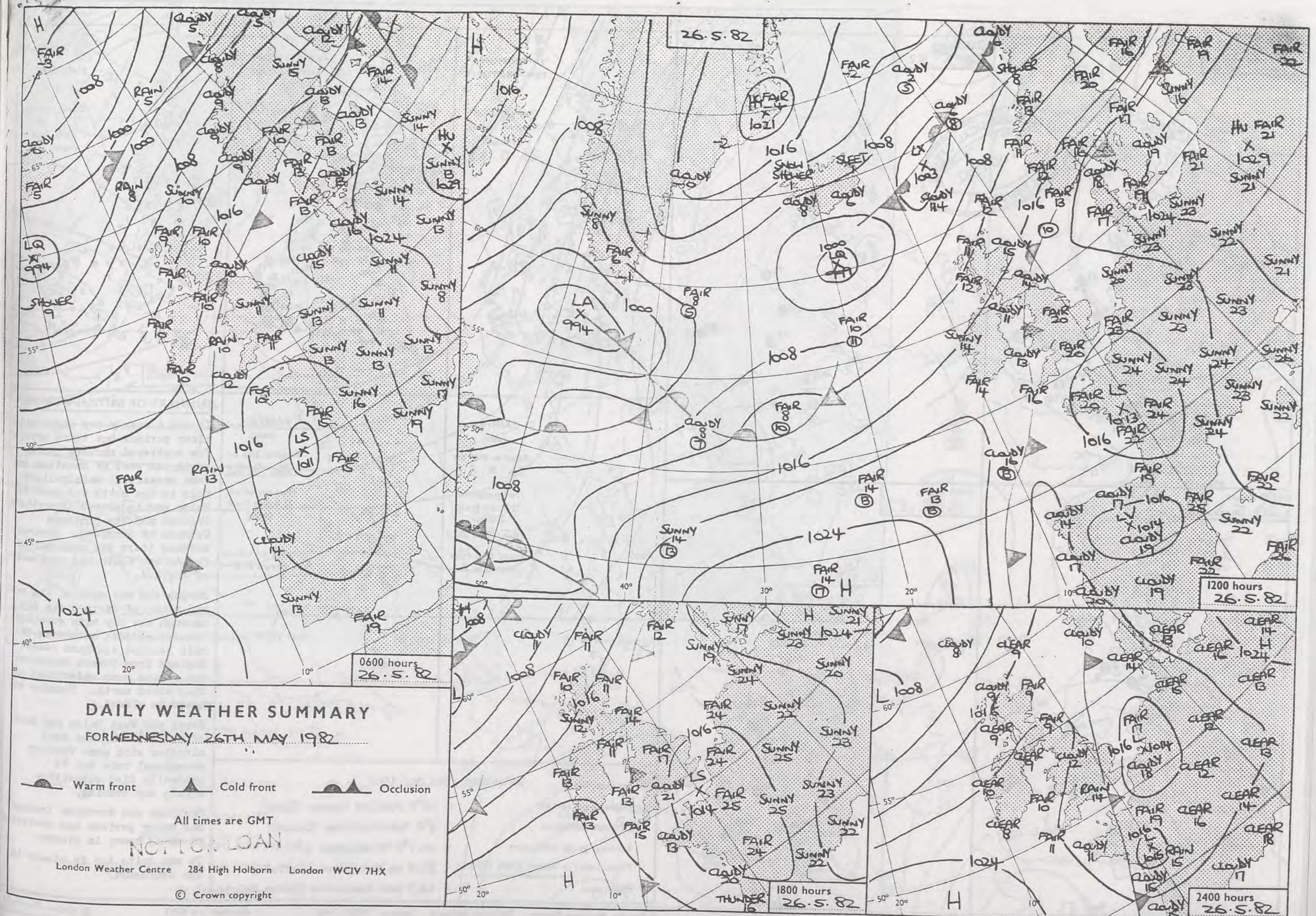

DAILY WEATHER SUMMARY

FOR WEDNESDAY 26TH MAY 1982

Warm front Cold front Occlusion

All times are GMT

NOT FOR LOAN

London Weather Centre 284 High Holborn London WC1V 7HX

© Crown copyright

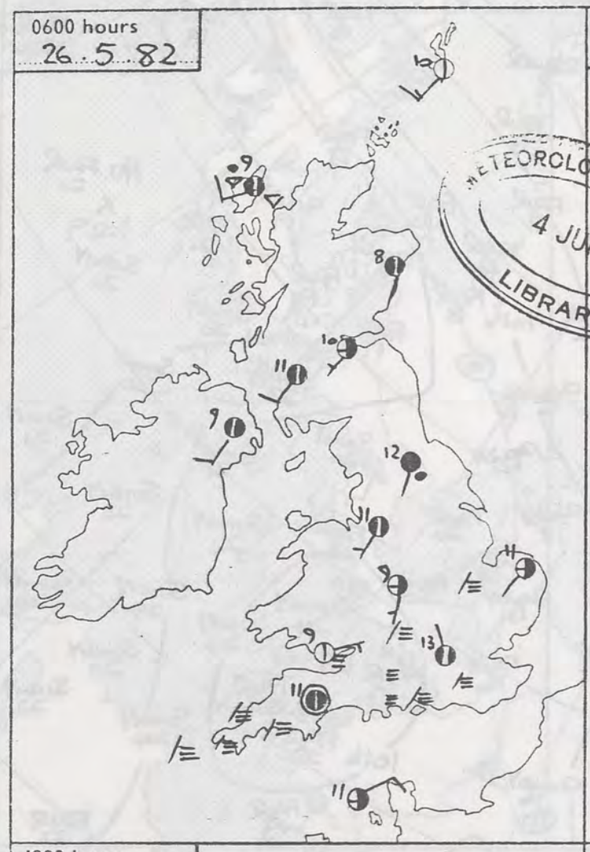

METEOROLOGICAL OFFICE
4 JUN 1982
LIBRARY

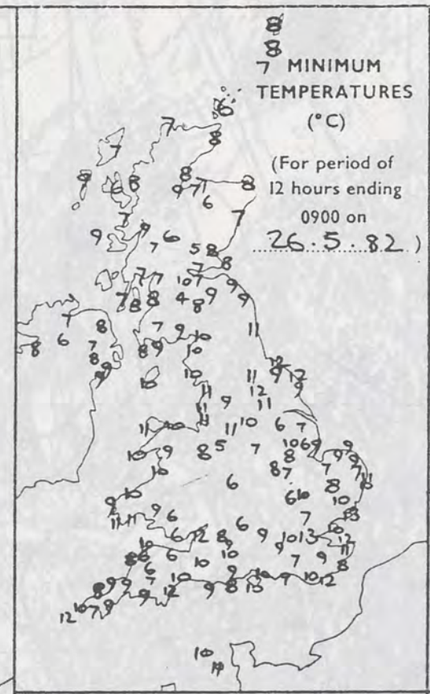

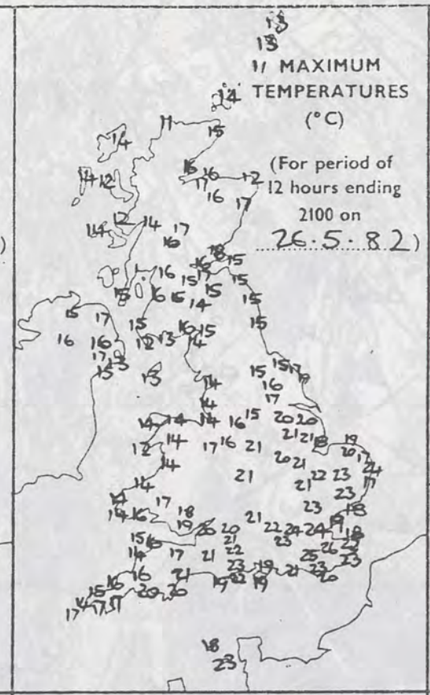

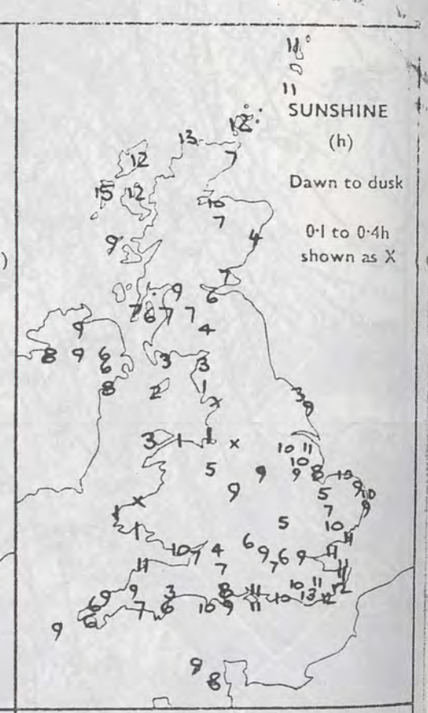

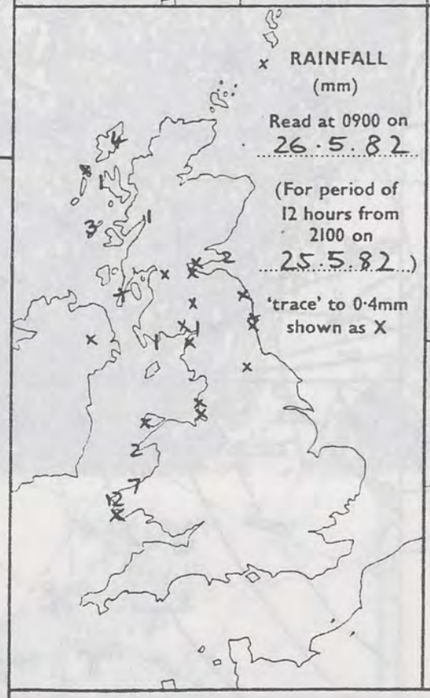

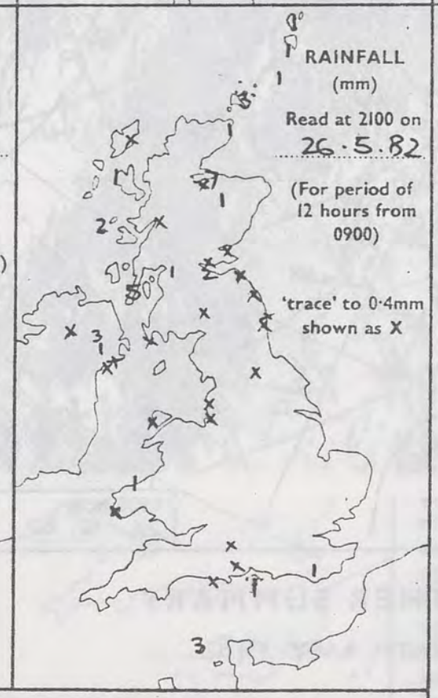

'Extremes' for Wednesday 26th May 1982

Highest maximum	:	26°C Jubilee Corner (Kent)
Lowest minimum	:	4°C Crawfordjohn (Lanark)
Lowest grass minimum	:	-0.7°C Birmingham A/P
Most rain (24 hours from 0900 h)	:	32.8 mm Wattisham (Suffolk)
Most sun	:	14.5 hrs Benbecula (Outer Hebrides)

SUMMARY OF BRITISH WEATHER

It was a mainly dry night with clear periods but there were a few scattered showers in the north and west of Scotland and some occasional mainly light rain in the north and west of Wales and in places in northern England and the Southern Uplands of Scotland. Towards morning there was some patchy fog in the south and southwest of England.

During the day much of the east and south of England was dry through the day with sunshine but around dusk outbreaks of rain reached southern coasts of England from Dorset eastwards and became more widespread as they moved north. Thunder was heard in places.

North and West Wales and much of northern England were cloudier with some further occasional rain but it gradually died out with a mainly dry evening.

Scotland and Northern Ireland had sunny periods and scattered showers, heavy in places.

It was quite hot in places in the southeast.

London Weather Centre 284 High Holborn London WC1V 7HX All times are GMT © Crown Copyright

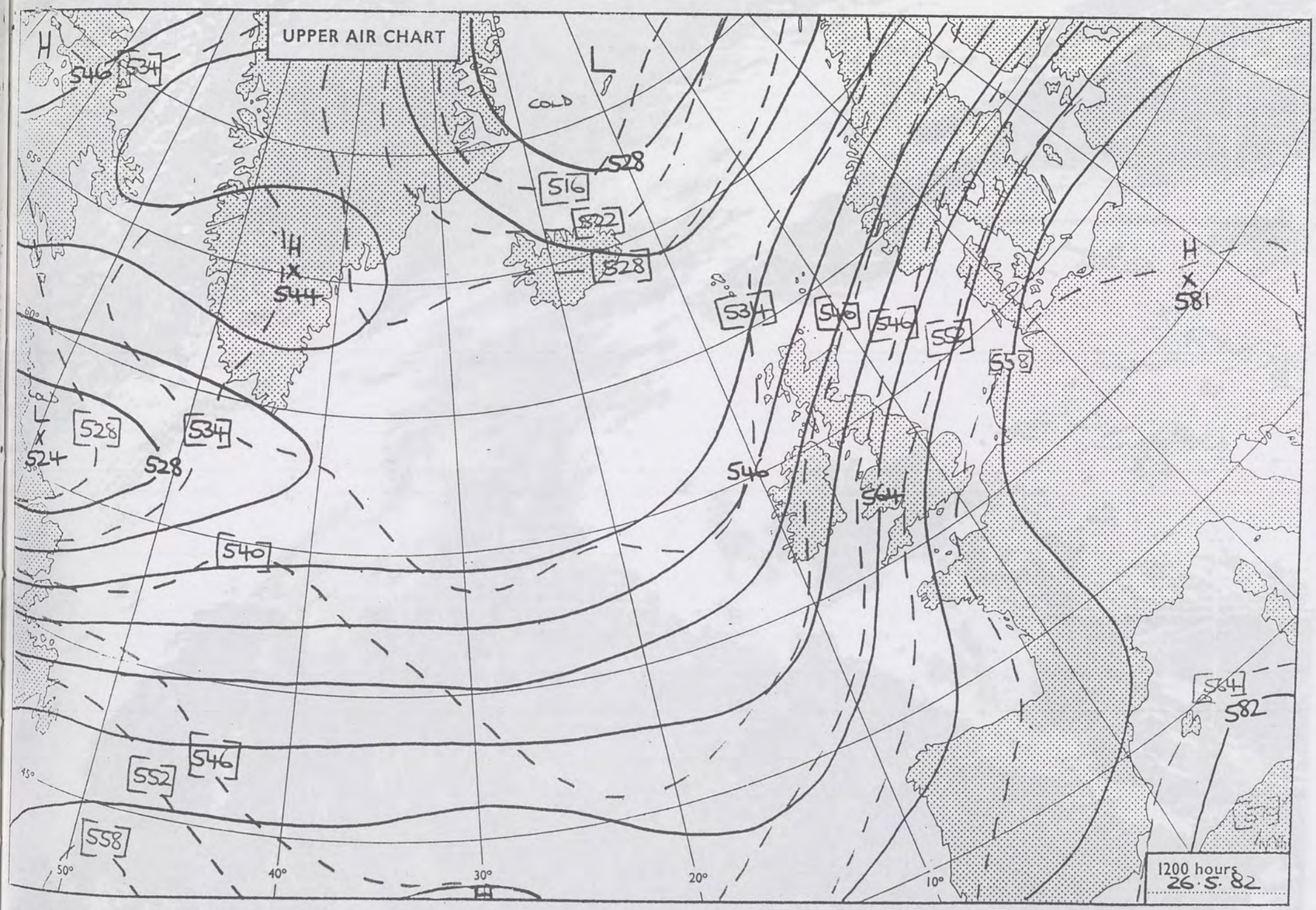

London Weather Centre 284 High Holborn London WC1V 7HX

All times are GMT

© Crown copyright

500 mb full lines
1000-500 mb pecked

26.5.82
VISUAL
1200

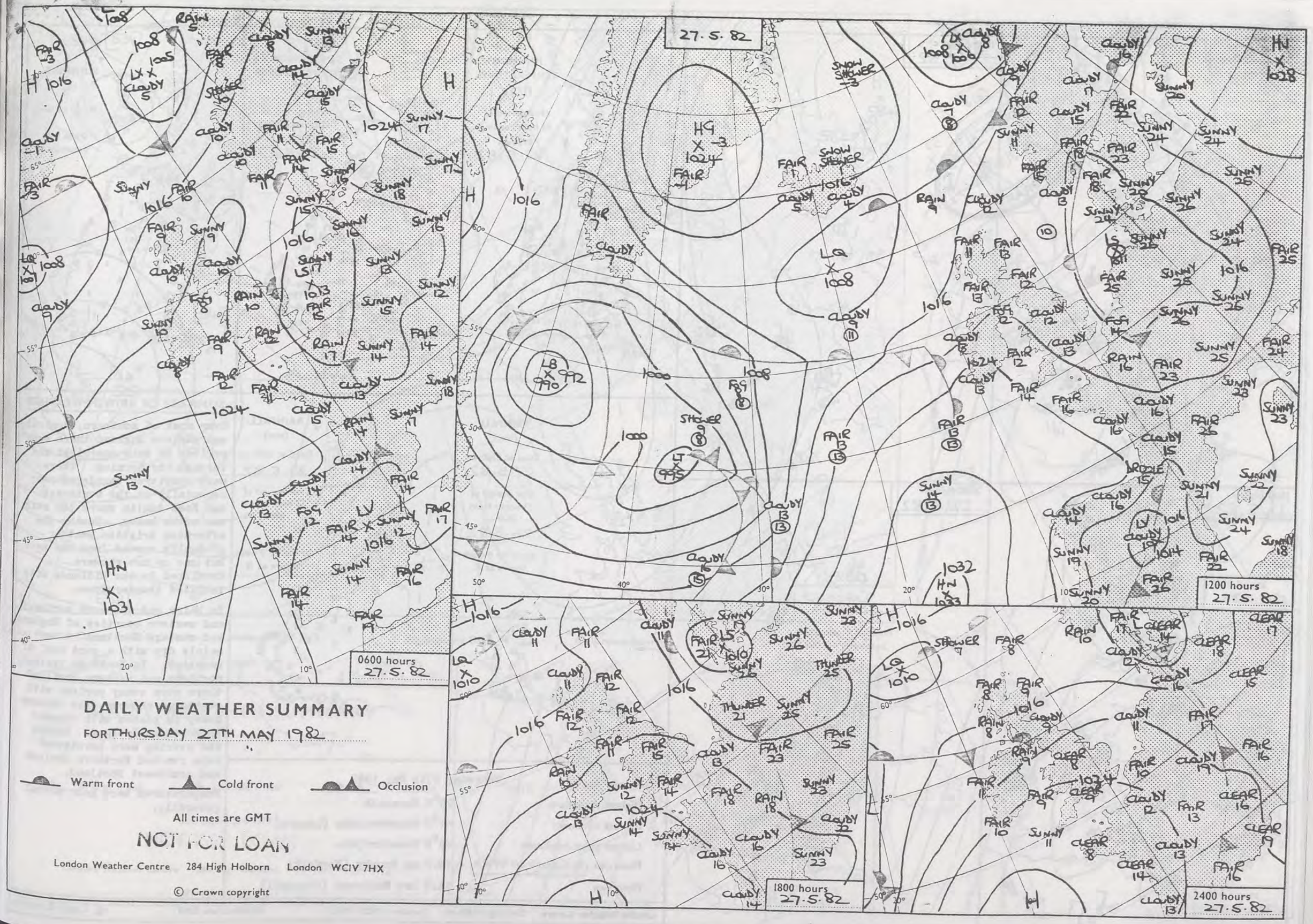

DAILY WEATHER SUMMARY

FOR THURSDAY 27TH MAY 1982

Warm front Cold front Occlusion

All times are GMT

NOT FOR LOAN

London Weather Centre 284 High Holborn London WC1V 7HX

© Crown copyright

METEOROLOGICAL OFFICE
4 JUN 1982
LIBRARY

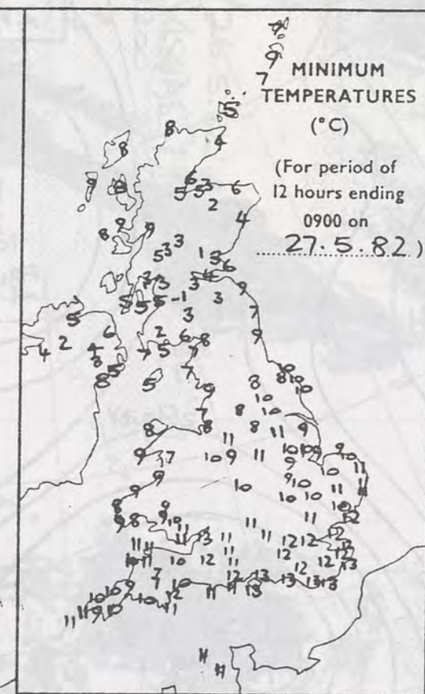

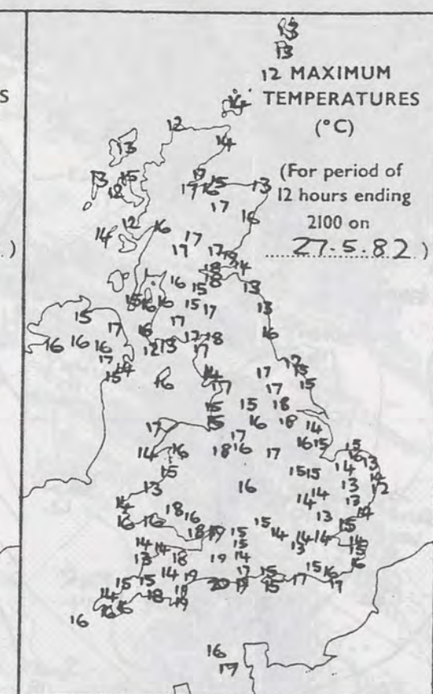

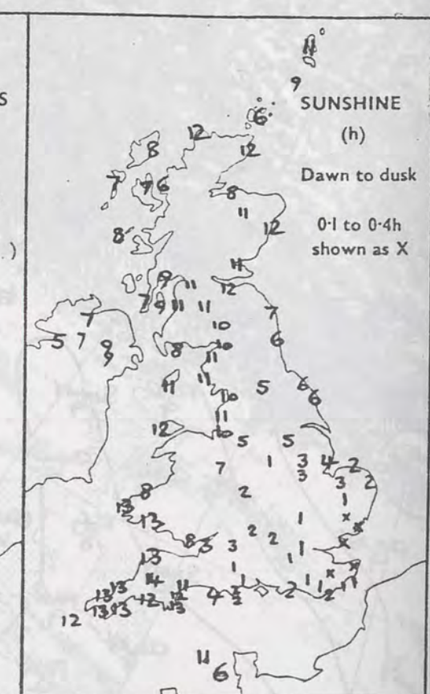

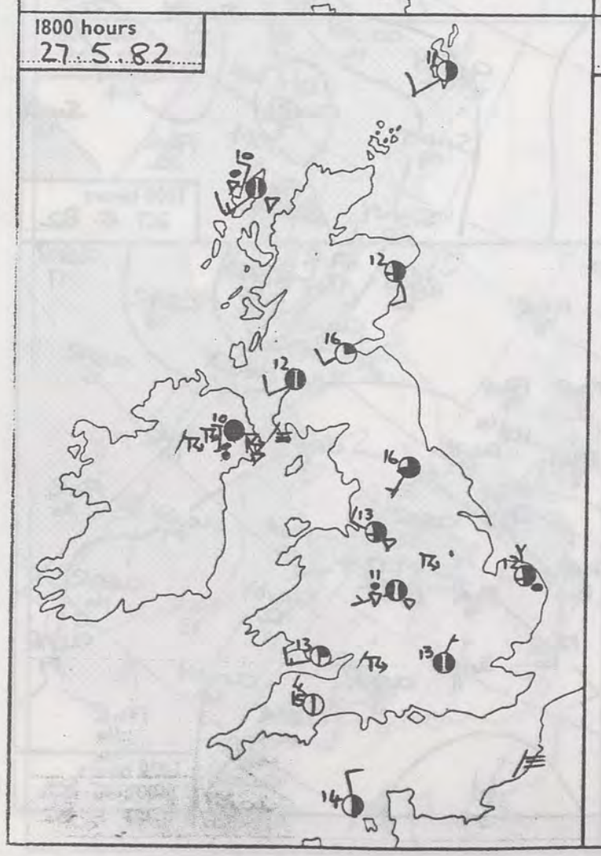

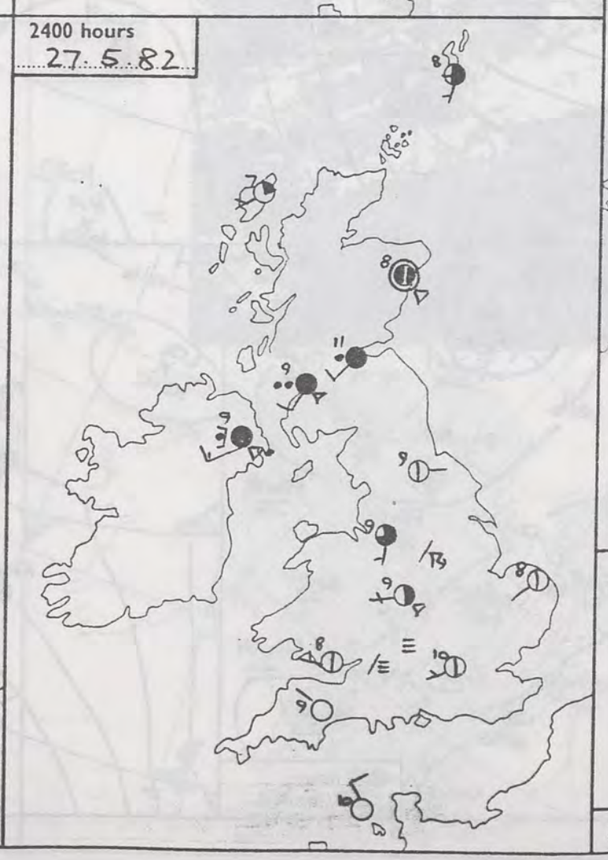

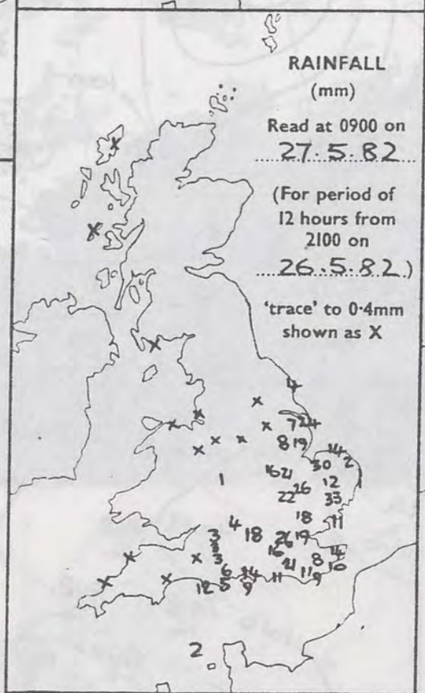

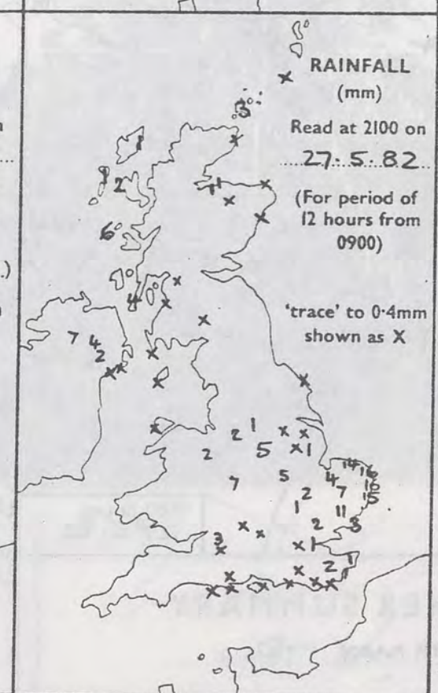

'Extremes' for Thursday 27th May 1982

Highest maximum	: 20°C Weymouth
Lowest minimum	: −1°C Crawfordjohn (Lanark)
Lowest grass minimum	: −3°C Crawfordjohn
Most rain (24 hours from 0900 h)	: 16.0 mm Hemsby (Norfolk)
Most sun	: 14.2 hrs Bastreet (Cornwall)

SUMMARY OF BRITISH WEATHER

Over most of southern, central and eastern England there were periods of rain overnight and through the morning. There were scattered thunderstorms especially in the southeast and East Anglia where the rain was often heavy. During the afternoon brighter weather gradually spread from the west but one or two showers developed in the Midlands with isolated thunderstorms.

In Wales and the more northern and western counties of England and eastern Scotland it was mainly dry with a good deal of sunshine. In Northern Ireland, northern and western Scotland there were sunny periods with scattered showers, the showers heavy in places with thunder in Northern Ireland. During the evening more persistent rain reached Northern Ireland and southwest Scotland.

Temperatures were near normal generally.

London Weather Centre 284 High Holborn London WC1V 7HX All times are GMT © Crown Copyright

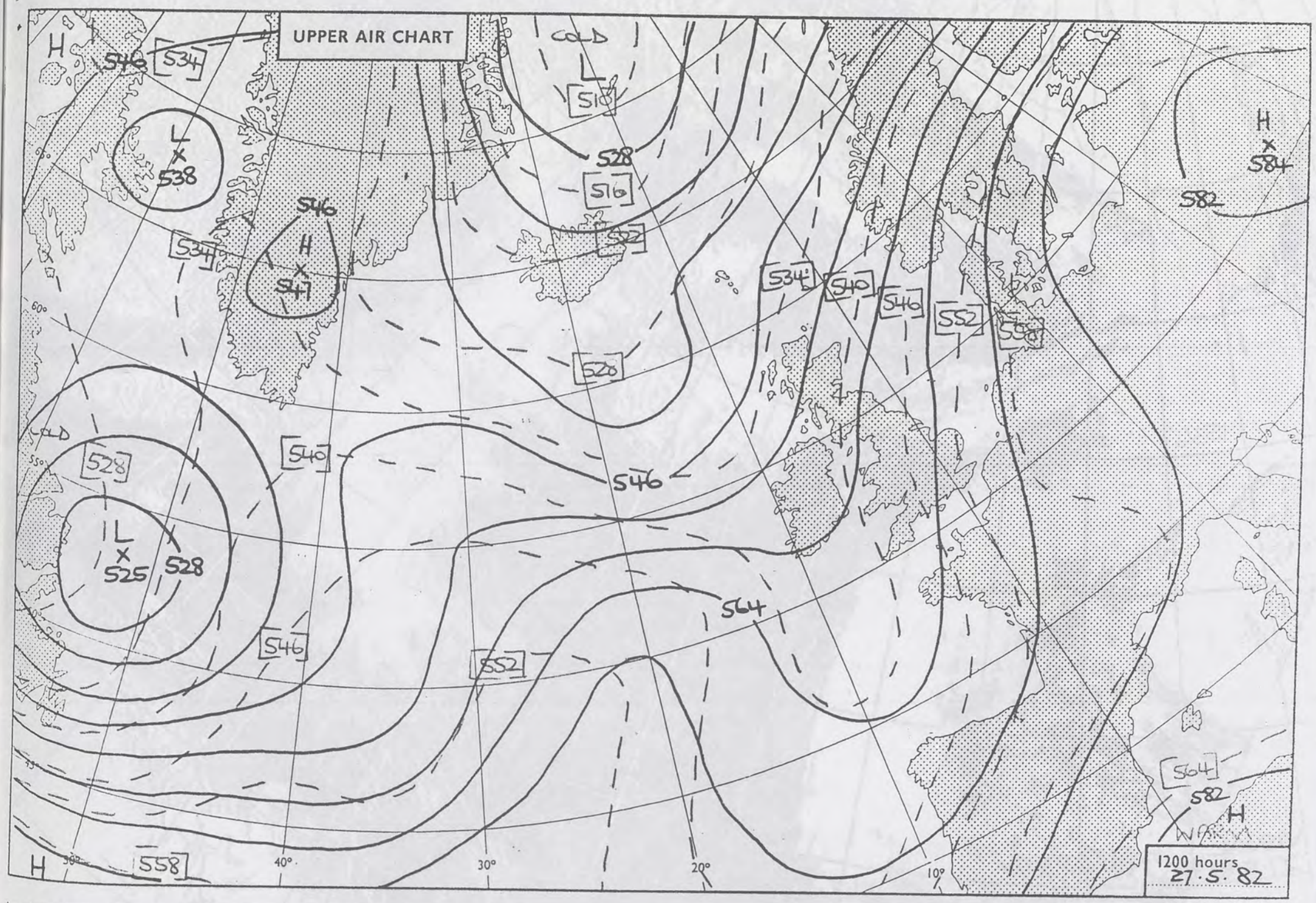

London Weather Centre 284 High Holborn London WCIV 7HX

All times are GMT

© Crown copyright

500 mb full lines
1000-500 mb pecked


VISUAL
27.5.82
1536
BSS
NF

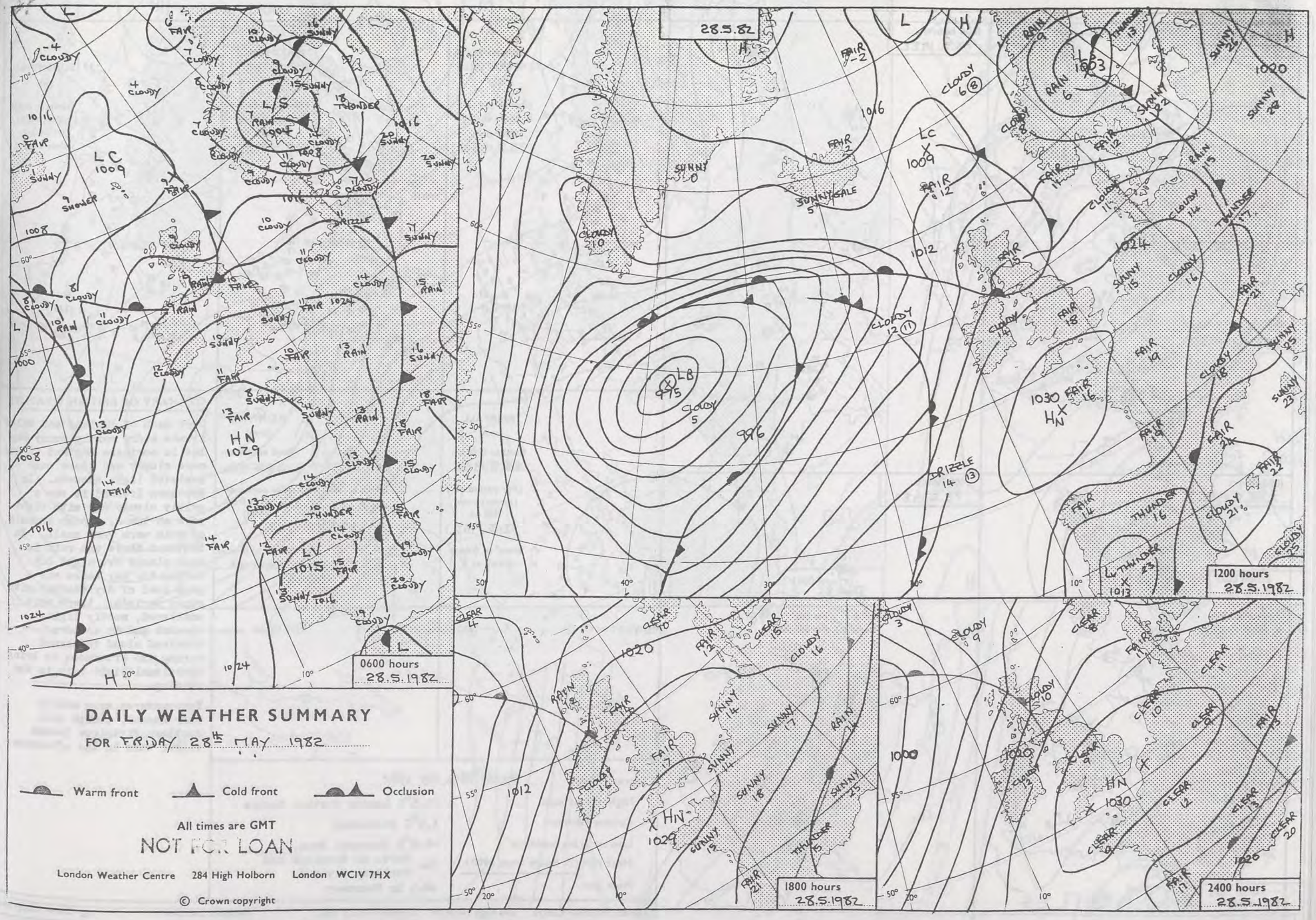

DAILY WEATHER SUMMARY

FOR FRIDAY 28th MAY 1982

Warm front Cold front Occlusion

All times are GMT

NOT FOR LOAN

London Weather Centre 284 High Holborn London WCIV 7HX

© Crown copyright

METEOROLOGICAL OFFICE
4 JUN 1982
LIBRARY

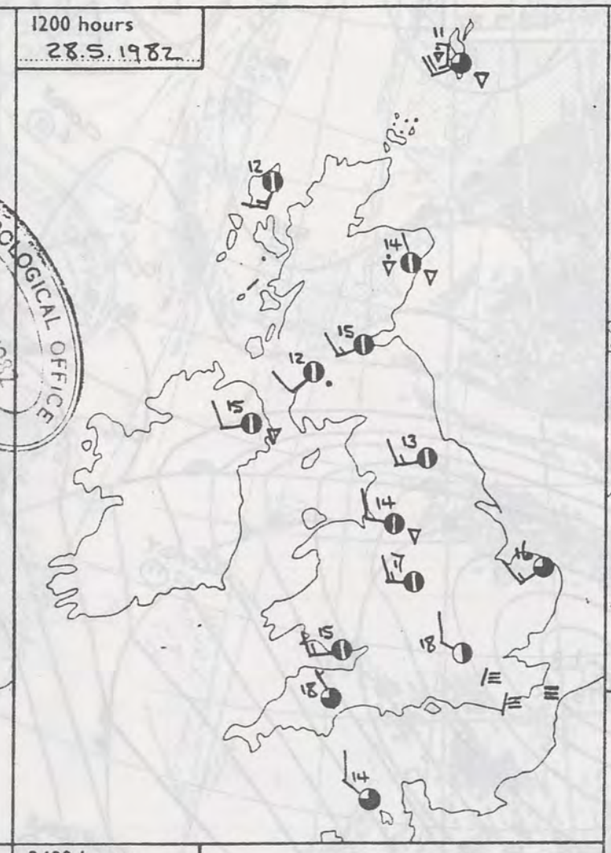

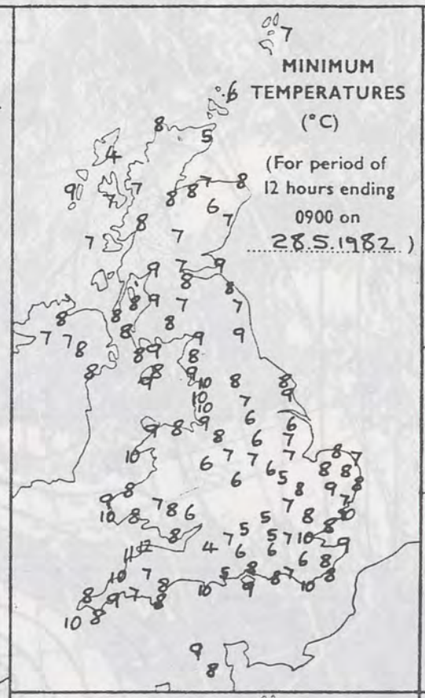

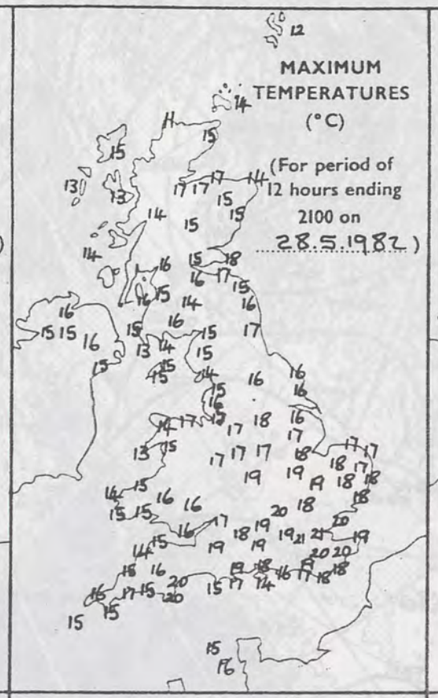

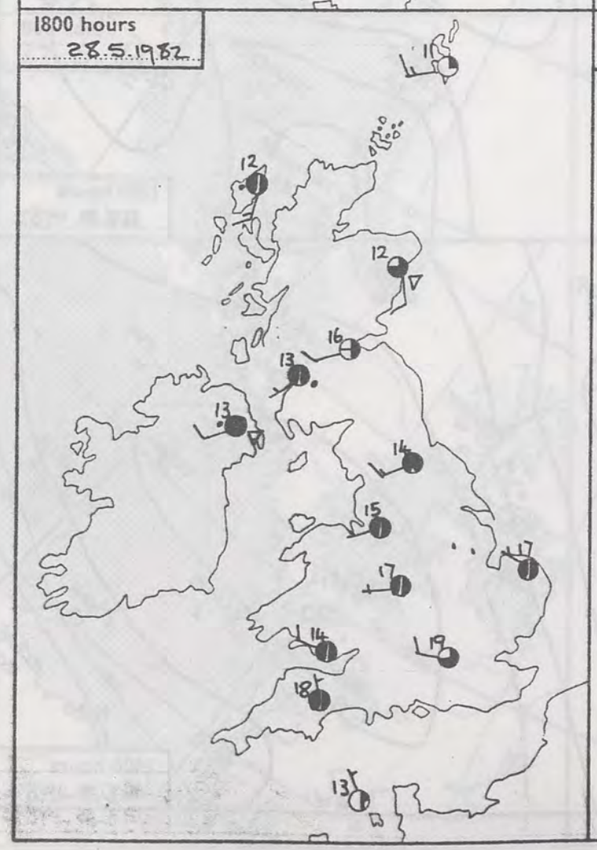

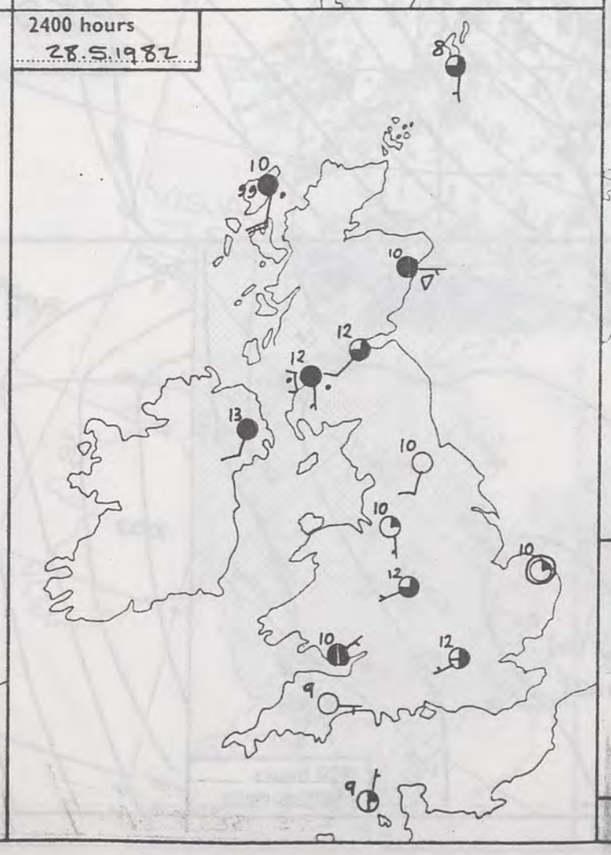

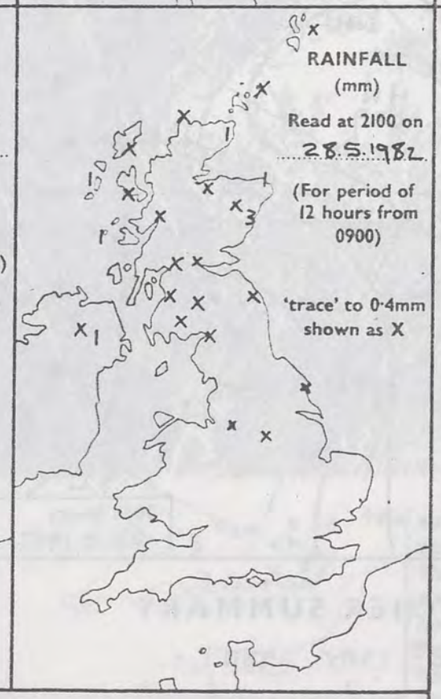

SUMMARY OF BRITISH WEATHER

Over much of England and Wales it was a dry mainly sunny day but in northern England it was more cloudy and there were isolated light showers. In Northern Ireland it was a mainly cloudy day with light rain at times, though amounts of rain were very small. In Scotland there was rain in many places overnight but during the day there was a good deal of dry weather with sunny periods; there were scattered, mostly light, showers and in western Scotland cloud thickened during the afternoon to bring occasional light rain in the evening.

Temperatures were mostly near normal, though some southern districts became rather warm in the afternoon.

'Extremes' for Friday 28th May 1982

Highest maximum	:	21.5°C London Weather Centre
Lowest minimum	:	3.9°C Stornoway
Lowest grass minimum	:	−1.6°C Boscombe Down
Most rain (24 hours from 0900 h)	:	3mm Parts of Scotland and Northern Ireland
Most sun	:	14.5 hr Guernsey

London Weather Centre 284 High Holborn London WC1V 7HX All times are GMT © Crown Copyright

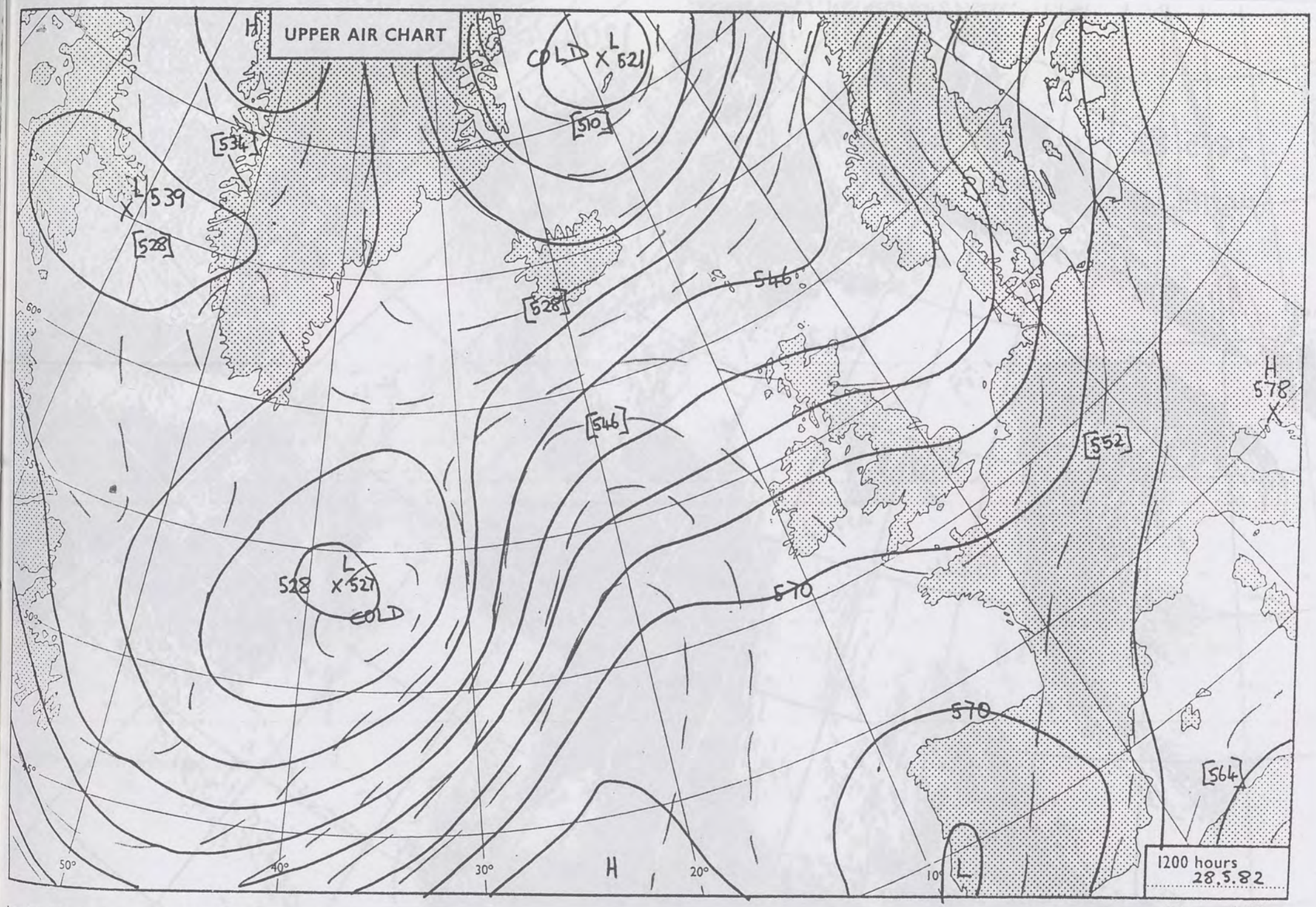

London Weather Centre 284 High Holborn London WCIV 7HX

All times are GMT

© Crown copyright

500 mb full lines
1000-500 mb pecked


1204
28/5/82
VISUAL
342
1524

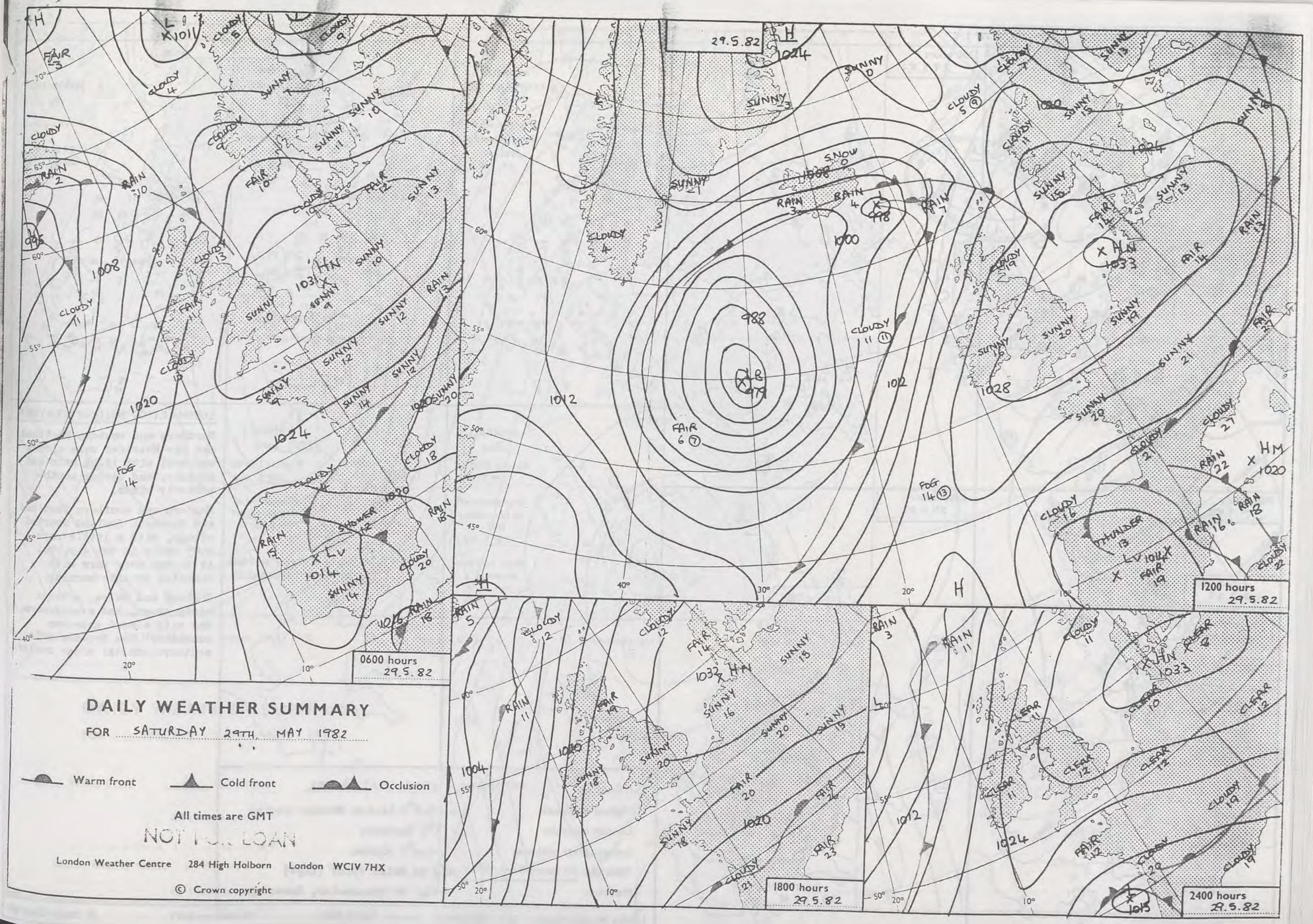

DAILY WEATHER SUMMARY

FOR SATURDAY 29TH MAY 1982

Warm front Cold front Occlusion

All times are GMT

NOT FOR LOAN

London Weather Centre 284 High Holborn London WC1V 7HX

© Crown copyright

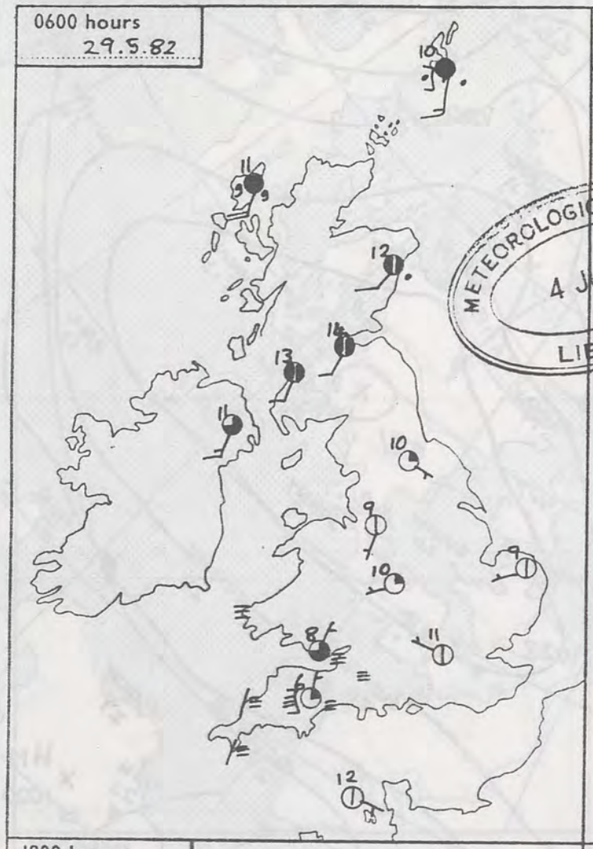

METEOROLOGICAL OFFICE
4 JUN 1982
LIBRARY

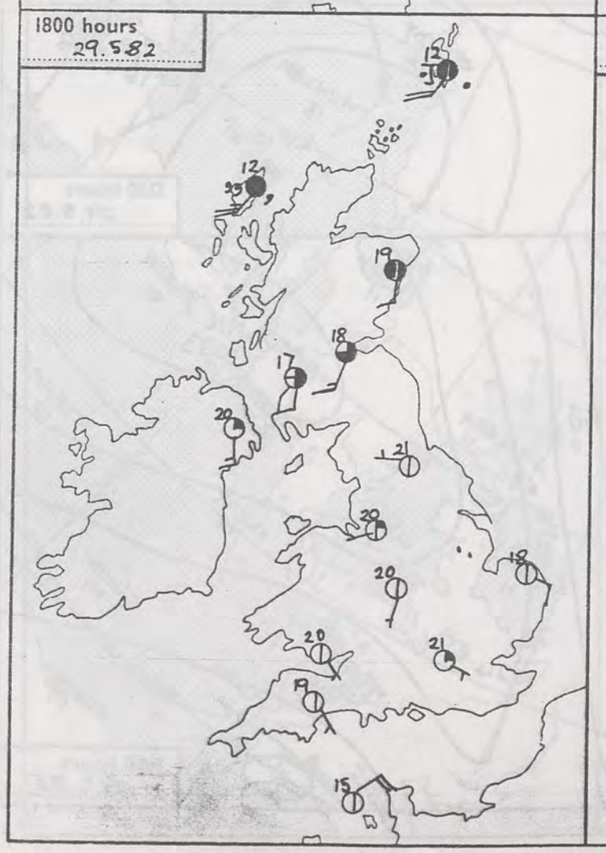

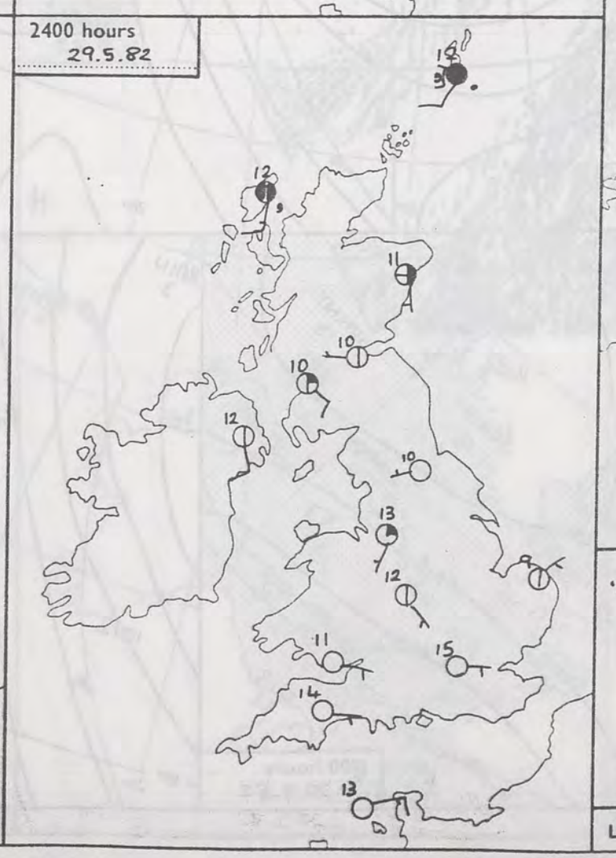

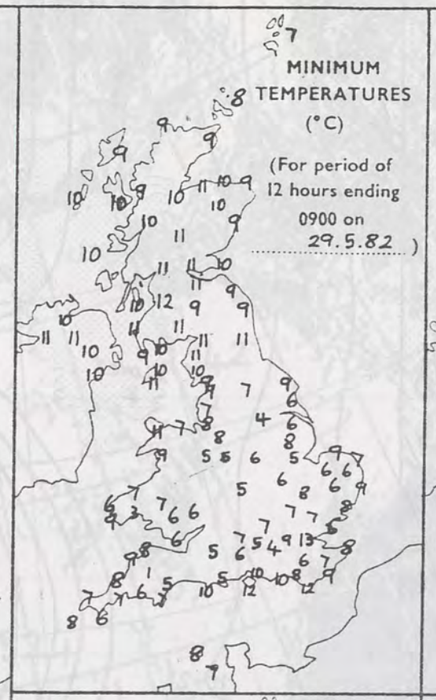

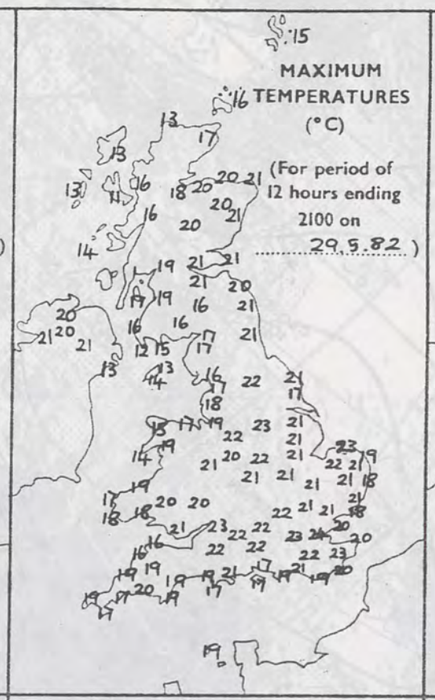

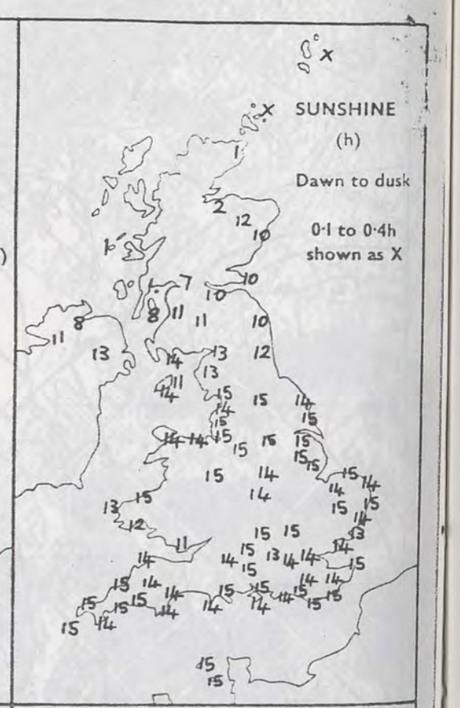

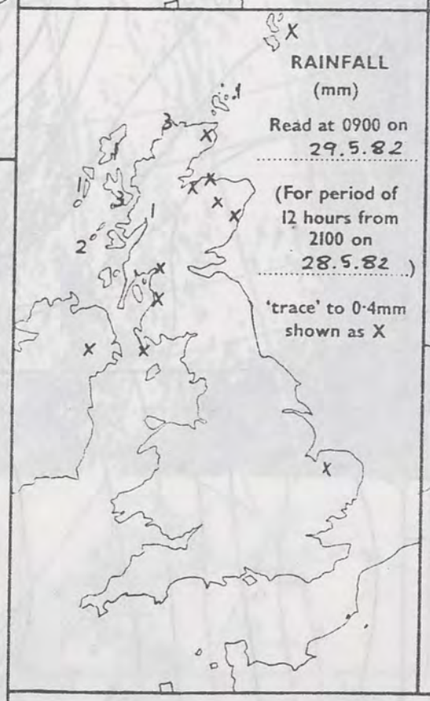

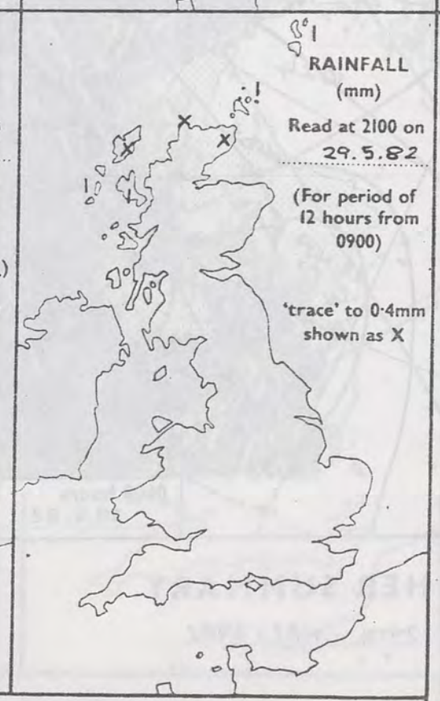

SUMMARY OF BRITISH WEATHER

Northern and western Scotland, and the Hebrides were cloudy and cool with light rain and drizzle, and strong south-westerly winds.

Eastern and southern Scotland and Northern Ireland started cloudy, with a little rain very early in the day, but it became very warm with sunshine by late morning.

England and Wales, after a misty start, had a very warm day with almost unbroken sunshine. Sea breezes made southern coastal areas cooler.

'Extremes' for SATURDAY 29TH. MAY 1982

Highest maximum	:	23.6°C London Weather Centre
Lowest minimum	:	1°C Bastreet
Lowest grass minimum	:	−1.4°C Elmdon
Most rain (24 hours from 0900 h)	:	2 mm Neist Point (Skye)
Most sun	:	15.2 hr Manchester, Morecambe

London Weather Centre 284 High Holborn London WC1V 7HX All times are GMT © Crown Copyright

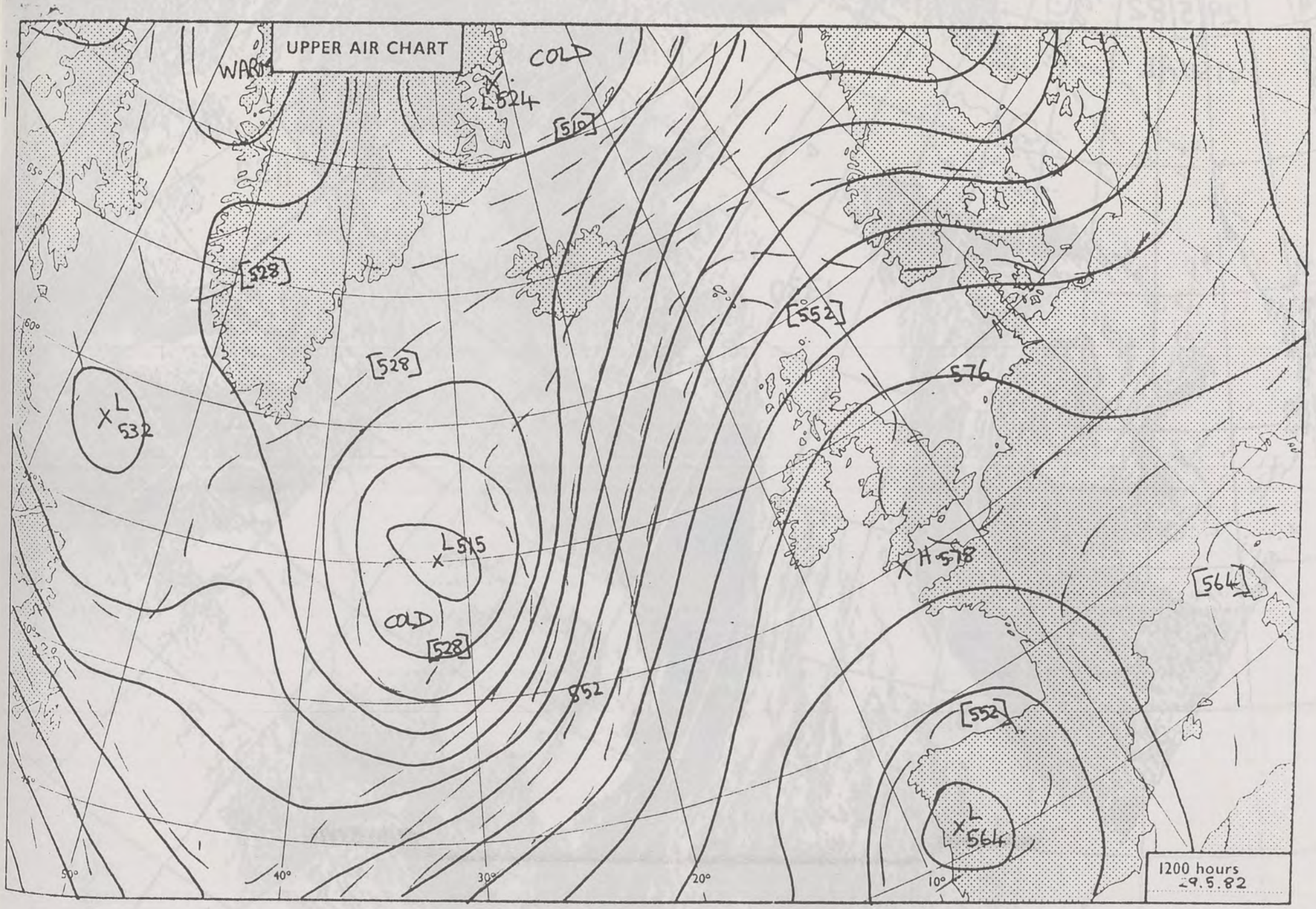

London Weather Centre 284 High Holborn London WC1V 7HX

All times are GMT

© Crown copyright

500 mb full lines
1000-500 mb pecked

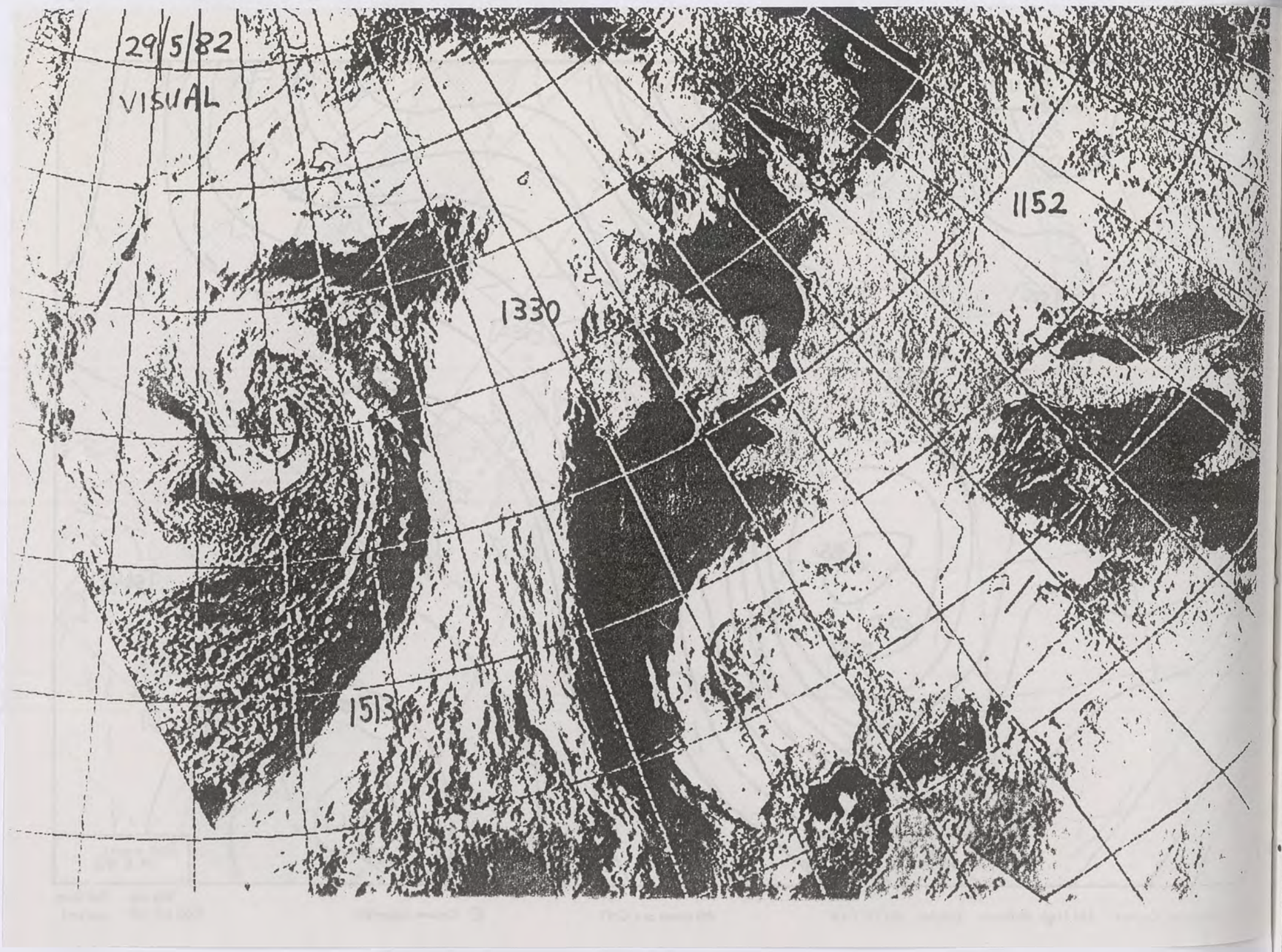
29/5/82
VISUAL
1152
1330
1513

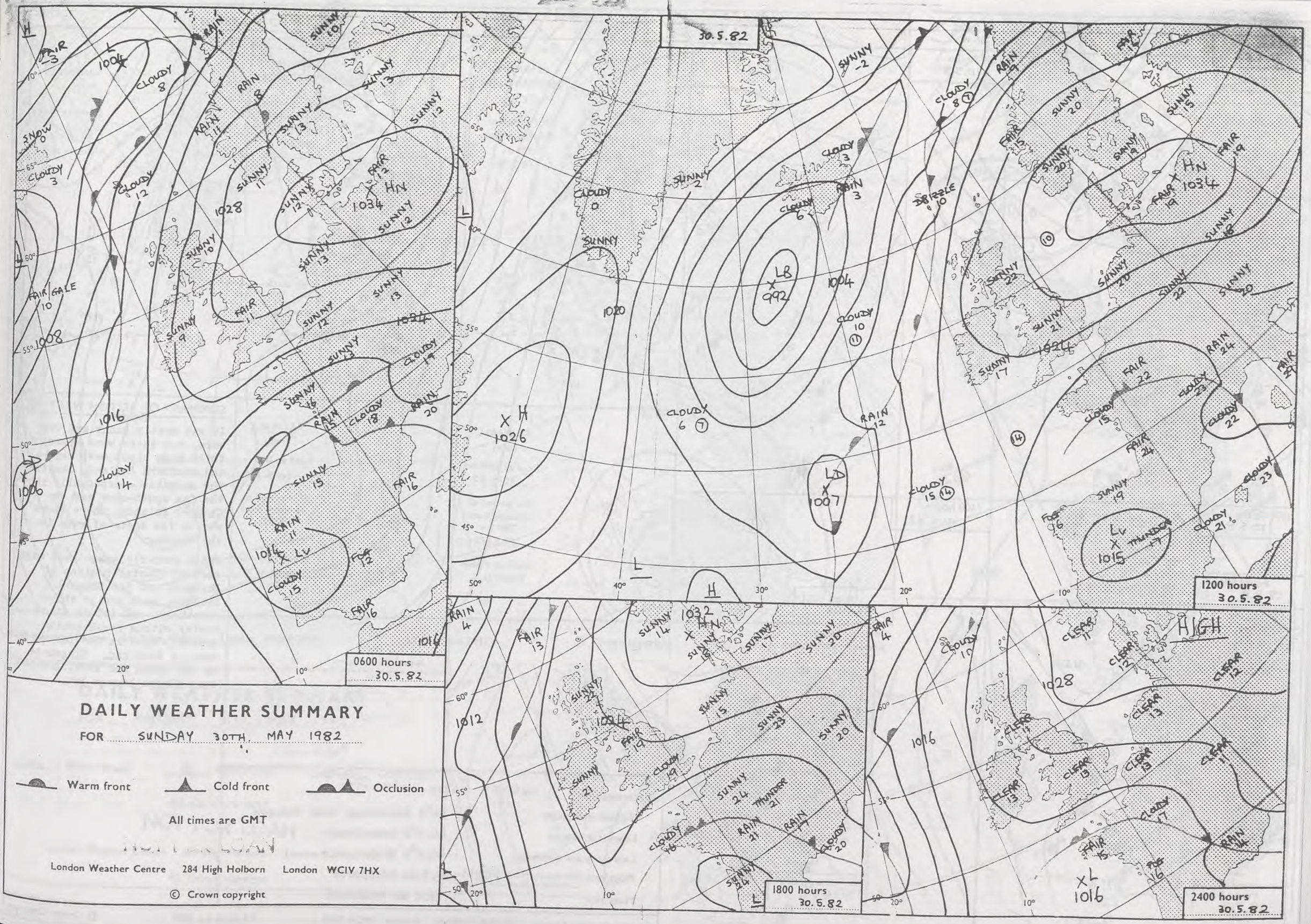

DAILY WEATHER SUMMARY

FOR SUNDAY 30TH MAY 1982

Warm front Cold front Occlusion

All times are GMT

London Weather Centre 284 High Holborn London WCIV 7HX

© Crown copyright

METEOROLOGICAL OFFICE
4 JUN 1982
LIBRARY

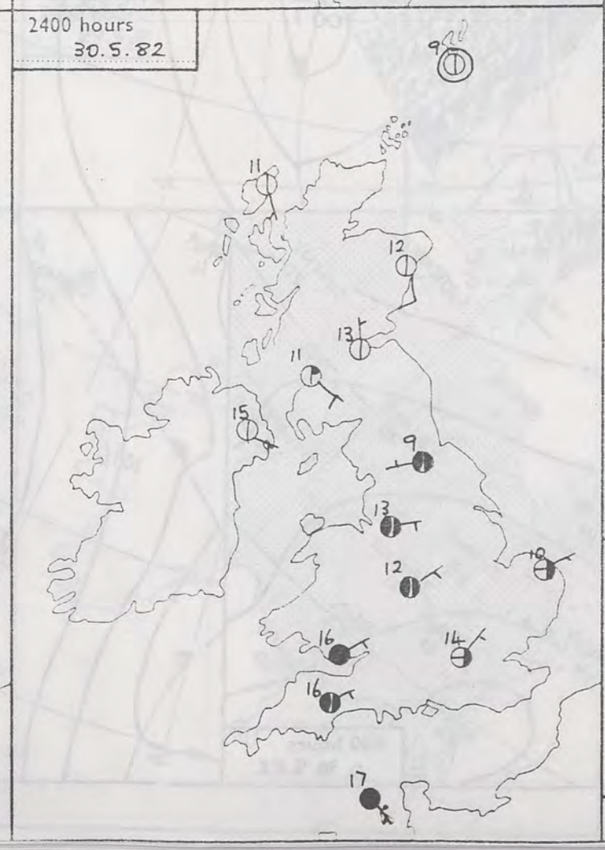

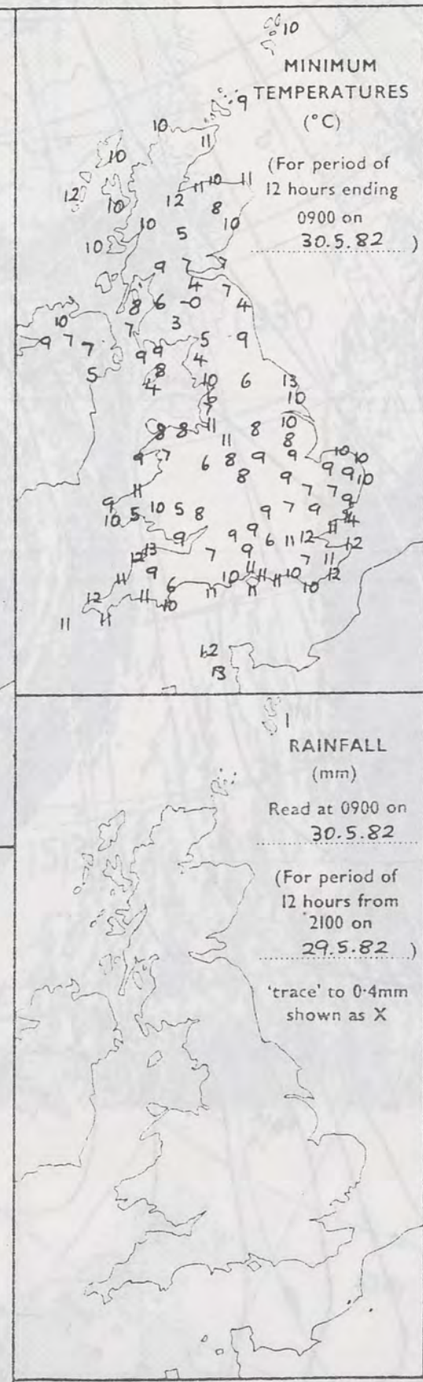

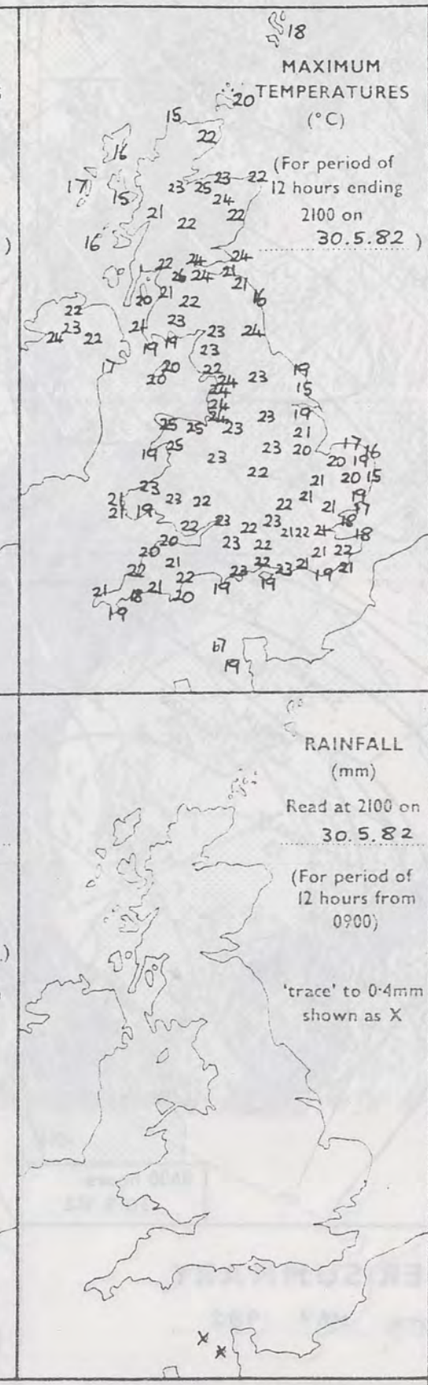

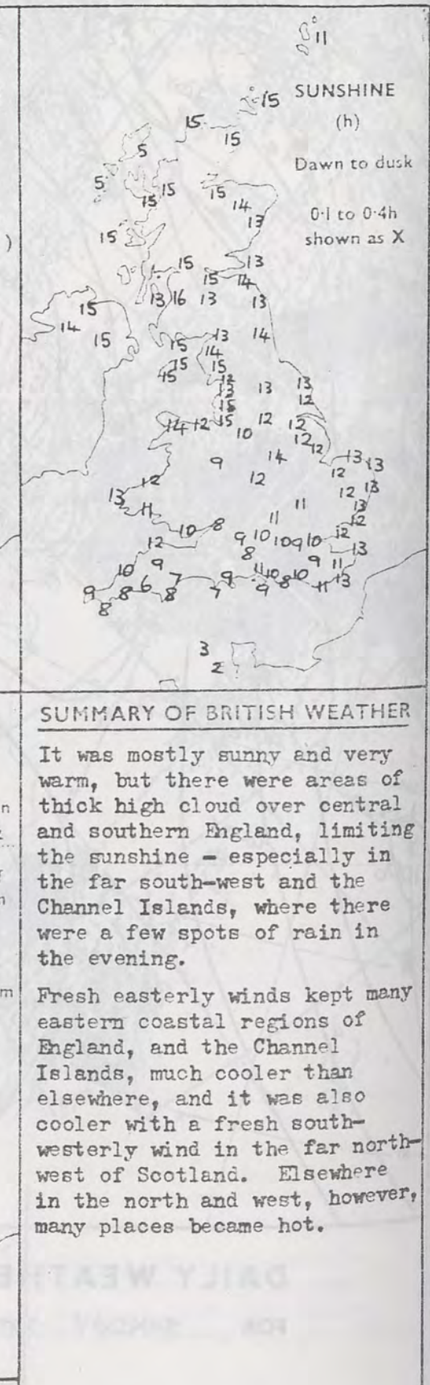

SUMMARY OF BRITISH WEATHER

It was mostly sunny and very warm, but there were areas of thick high cloud over central and southern England, limiting the sunshine – especially in the far south-west and the Channel Islands, where there were a few spots of rain in the evening.

Fresh easterly winds kept many eastern coastal regions of England, and the Channel Islands, much cooler than elsewhere, and it was also cooler with a fresh south-westerly wind in the far north-west of Scotland. Elsewhere in the north and west, however, many places became hot.

'Extremes' for SUNDAY 30TH. MAY 1982

Highest maximum	: 26°C Salsburgh, near Glasgow
Lowest minimum	: –0.1°C Eskdalemuir
Lowest grass minimum	: –2.4°C Eskdalemuir
Most rain (24 hours from 0900 h)	: 0.5 mm Aberporth
Most sun	: 16.0 hr Prestwick

London Weather Centre 284 High Holborn London WC1V 7HX

All times are GMT

© Crown Copyright

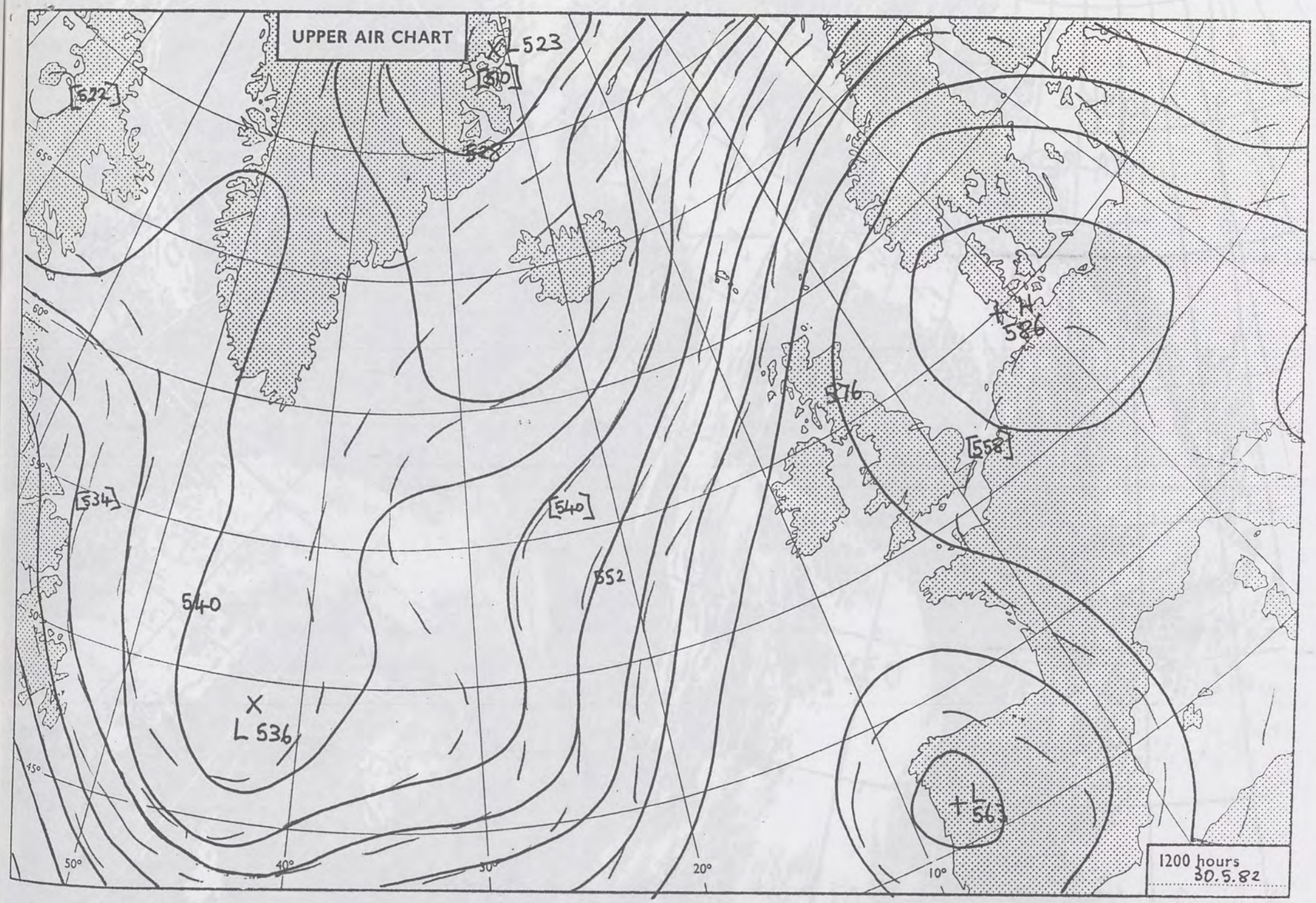

London Weather Centre 284 High Holborn London WCIV 7HX

All times are GMT

© Crown copyright

500 mb full lines
1000-500 mb pecked


30/5/82
INFRA-RED
0327
0146

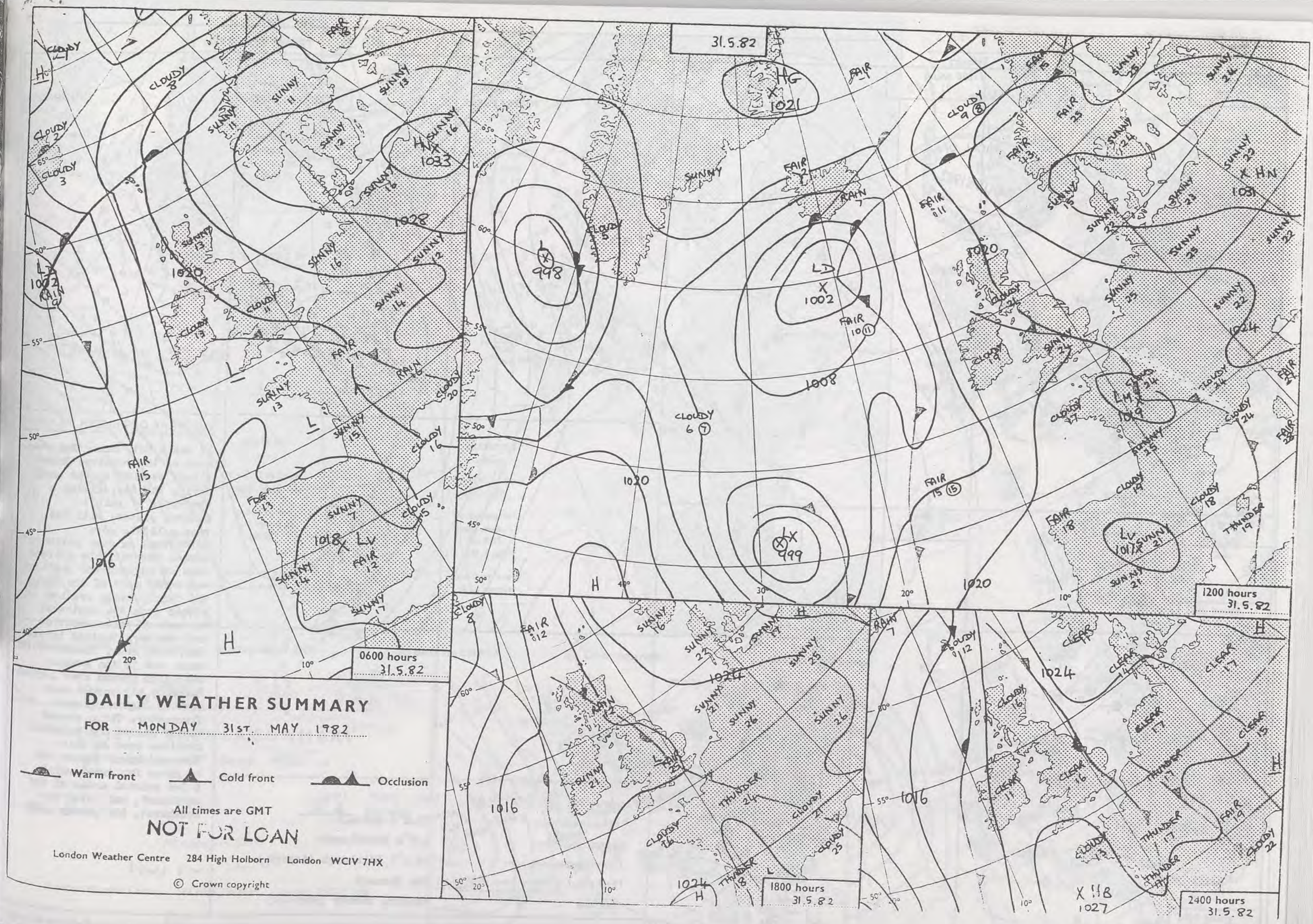
31.5.82
0600 hours 31.5.82
1200 hours 31.5.82
1800 hours 31.5.82
2400 hours 31.5.82
DAILY WEATHER SUMMARY
FOR MONDAY 31ST MAY 1982
Warm front
Cold front
Occlusion
All times are GMT
NOT FOR LOAN
London Weather Centre 284 High Holborn London WCIV 7HX
© Crown copyright

METEOROLOGICAL OFFICE
4 JUN 1982
LIBRARY

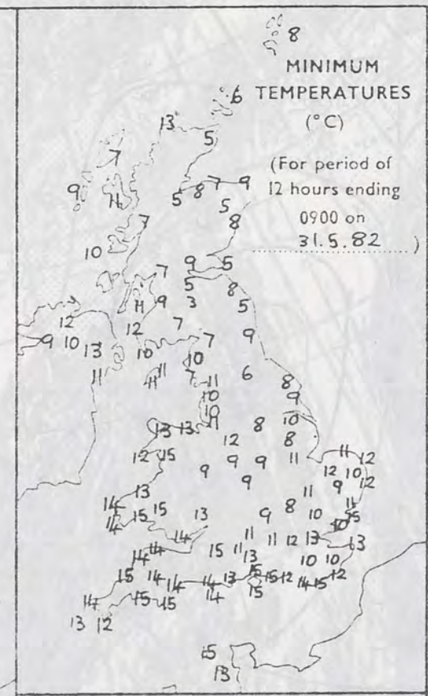

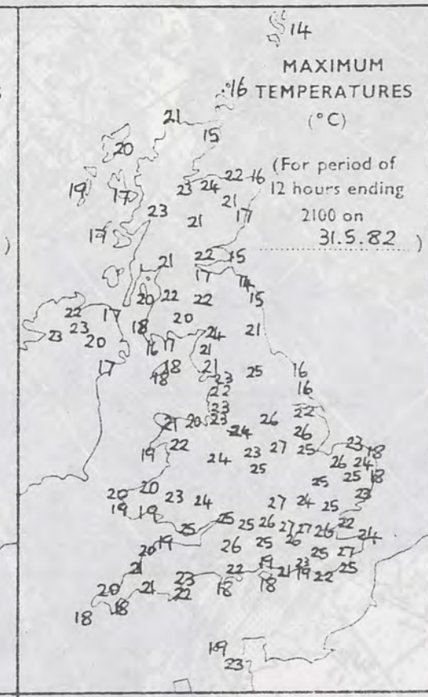

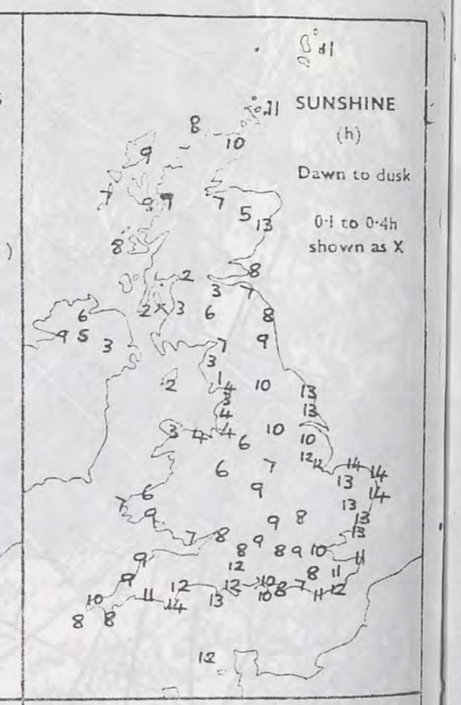

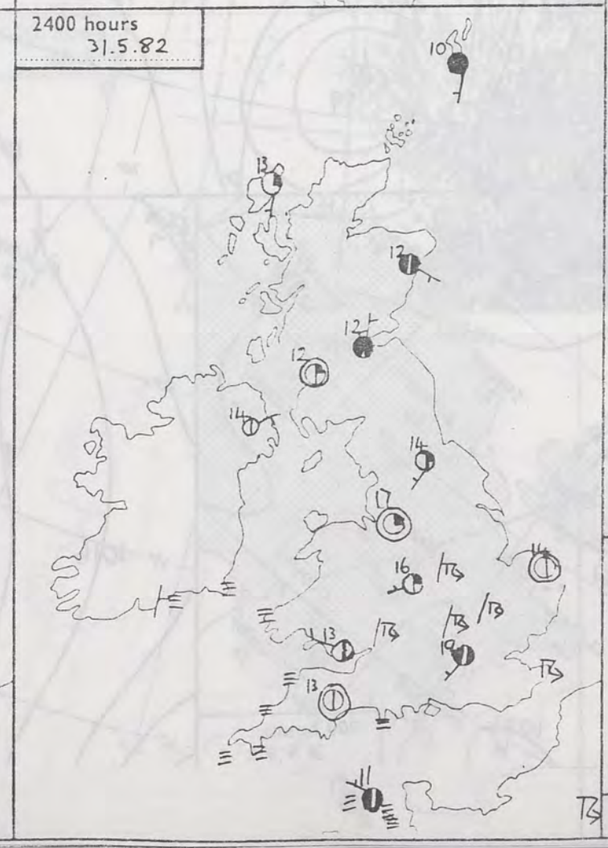

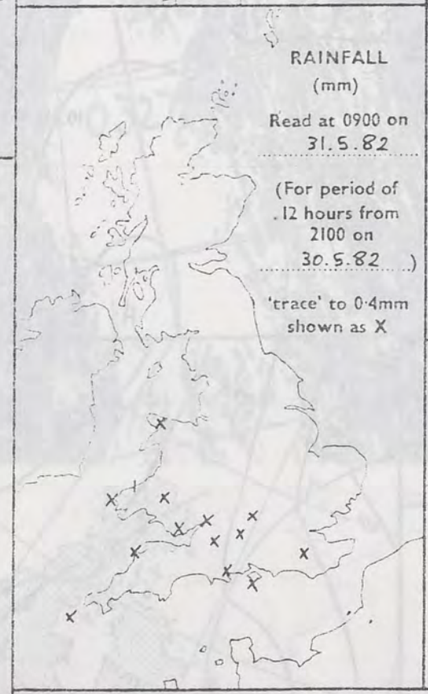

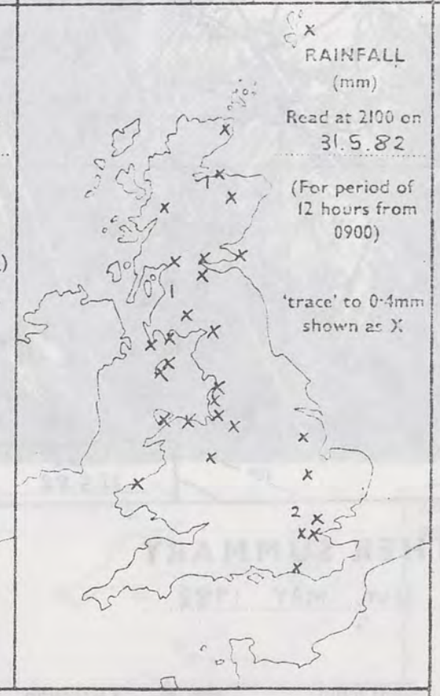

'Extremes' for MONDAY 31ST MAY 1982

Highest maximum	:	27.0°C Watnall
Lowest minimum	:	3.5°C Eskdalemuir
Lowest grass minimum	:	-2.0°C Edinburgh Airport
Most rain (24 hours from 0900 h)	:	See Summary
Most sun	:	14.3hr. Hemsby (Norfolk)

SUMMARY OF BRITISH WEATHER

It was a hot, humid day over much of the country. Rather cloudy weather spread north during the day, giving a few spots of rain to several places, with the rain a little more persistent in some northern areas. However, the extreme east of England and Scotland was sunny most of the day, and fairly sunny weather spread from the southwest to much of Wales, central and southern England later. Scattered heavy thunderstorms broke out in the evening over high ground over central England; six people were hurt by lightning near Gloucester. These storms mostly missed the rainfall stations used in this Summary, so no figure can be given for 'most rain'. A few coastal areas of the northeast, and later the southwest, had patchy fog.

© Crown Copyright

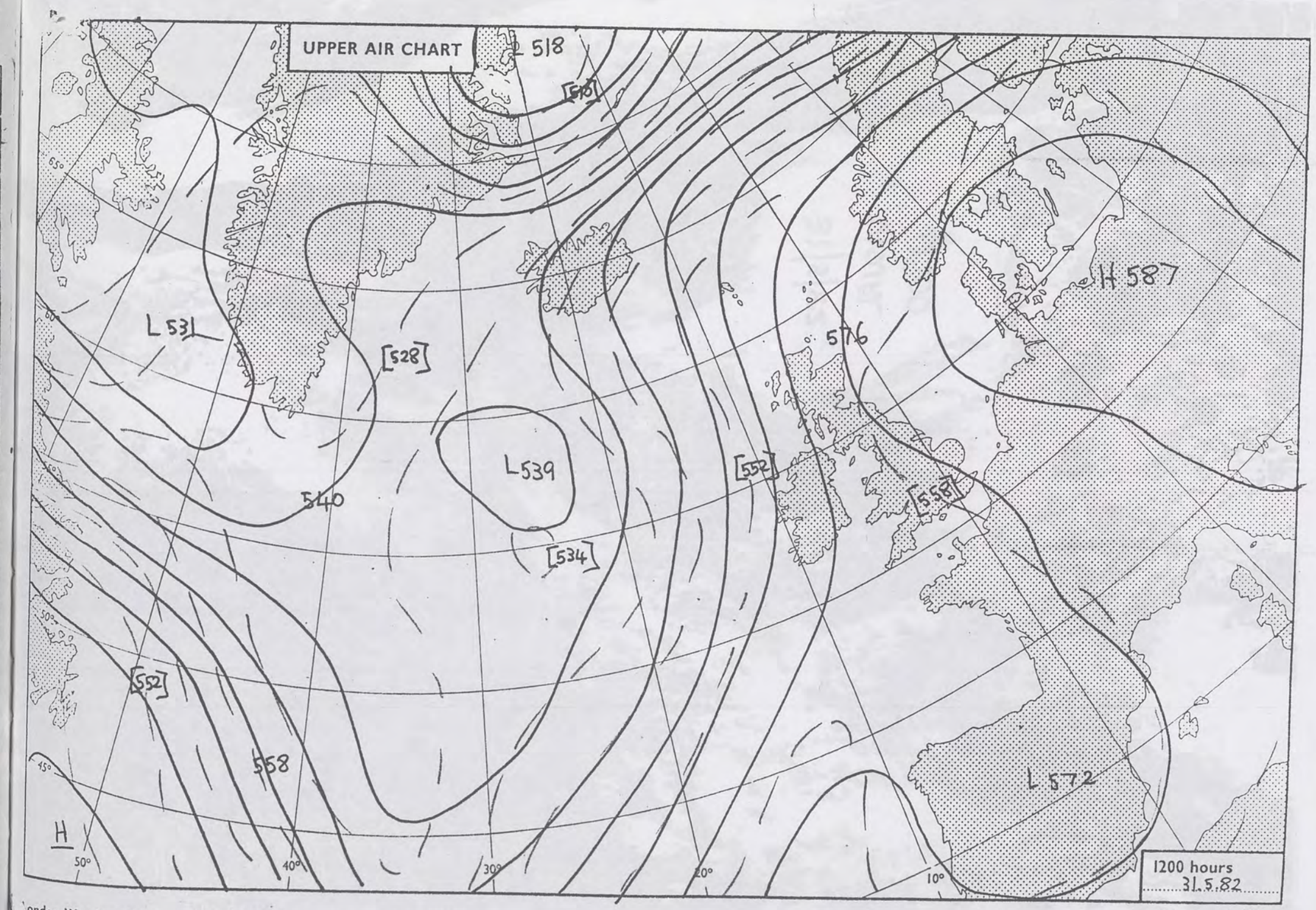

London Weather Centre 284 High Holborn London WCIV 7HX

All times are GMT

© Crown copyright

500 mb full lines
1000-500 mb pecked

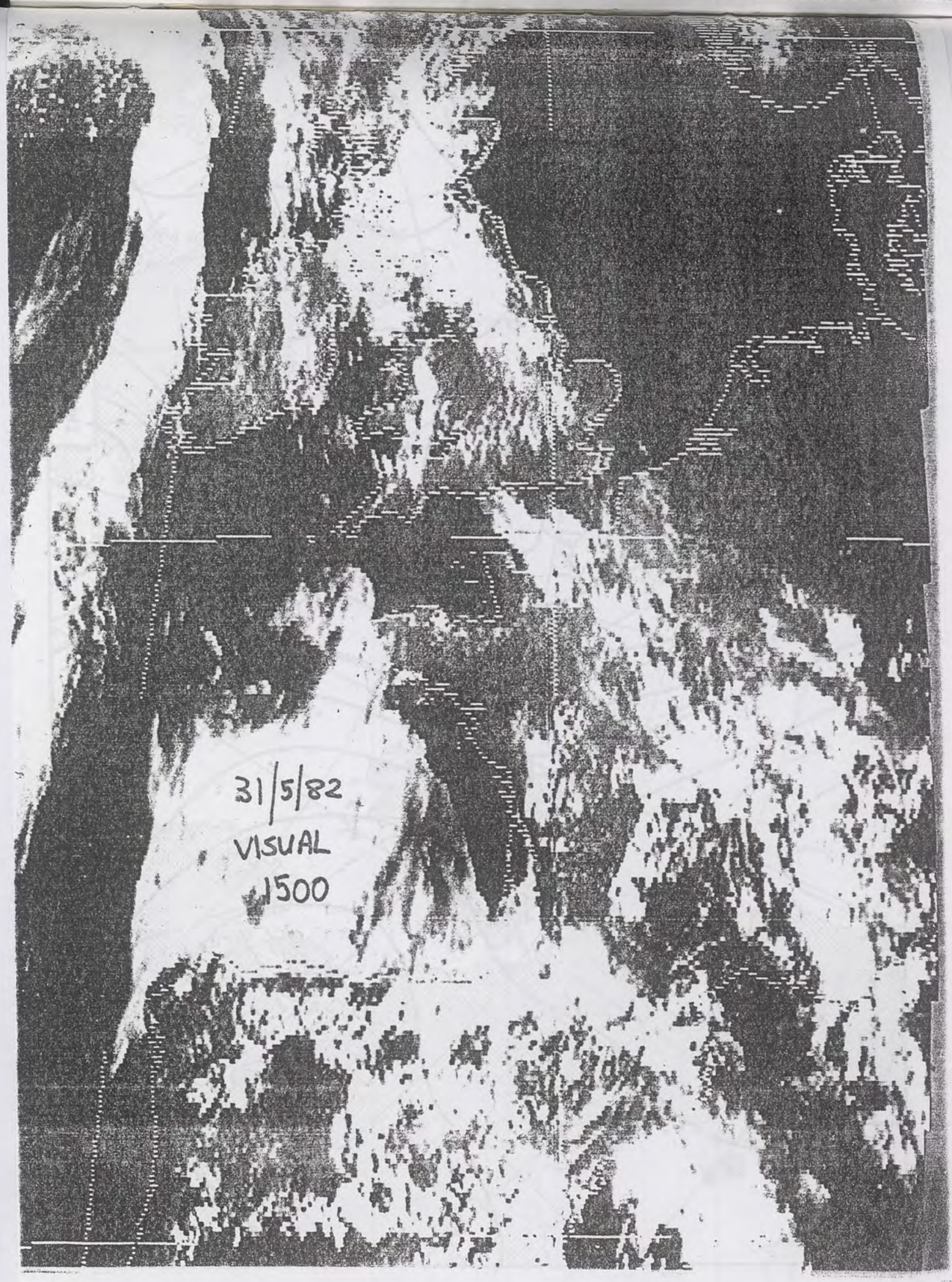
31/5/82
VISUAL
1500